

APPENDIX F



ENVIRONMENT & FOOD PRODUCTION REVIEW 2021

PLN ID: 6015

50 m
Reference Scale: 1:2,000

Submission No: 01

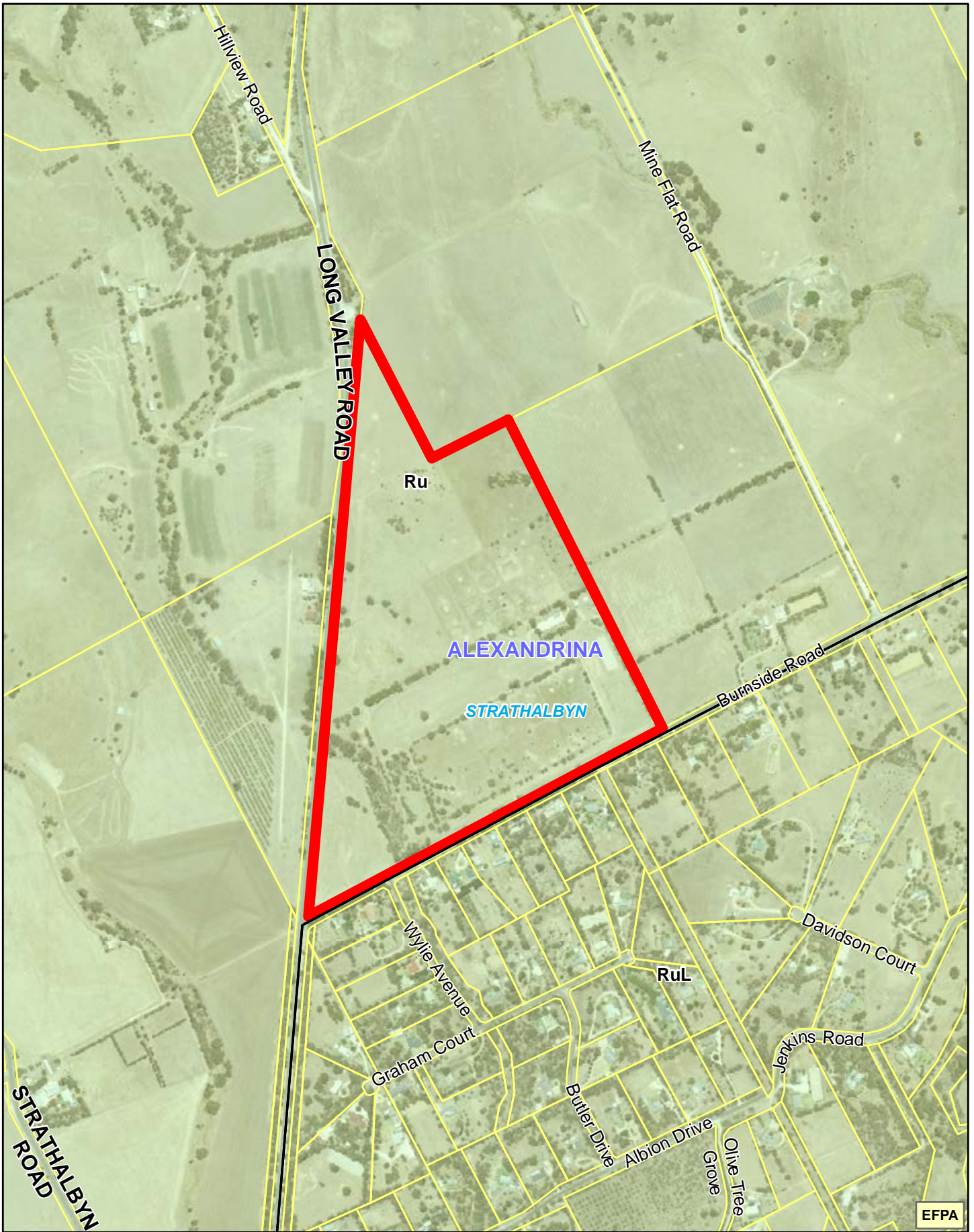
Date: 8/10/2021

0.5 ha
11 Cup Gum Gr LT 14
HEATHFIELD
ADELAIDE HILLS

Page 1 of 112

P&D Code Zones
PRuL - Productive Rural Landscape

- EFPA Submission
- Environment and Food Production Areas
- P&D Code Zones
- Parcel Cadastre



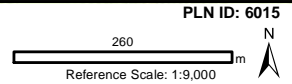
EFPA



ENVIRONMENT & FOOD PRODUCTION REVIEW 2021

P&D Code Zones
 Ru - Rural
 RuL - Rural Living

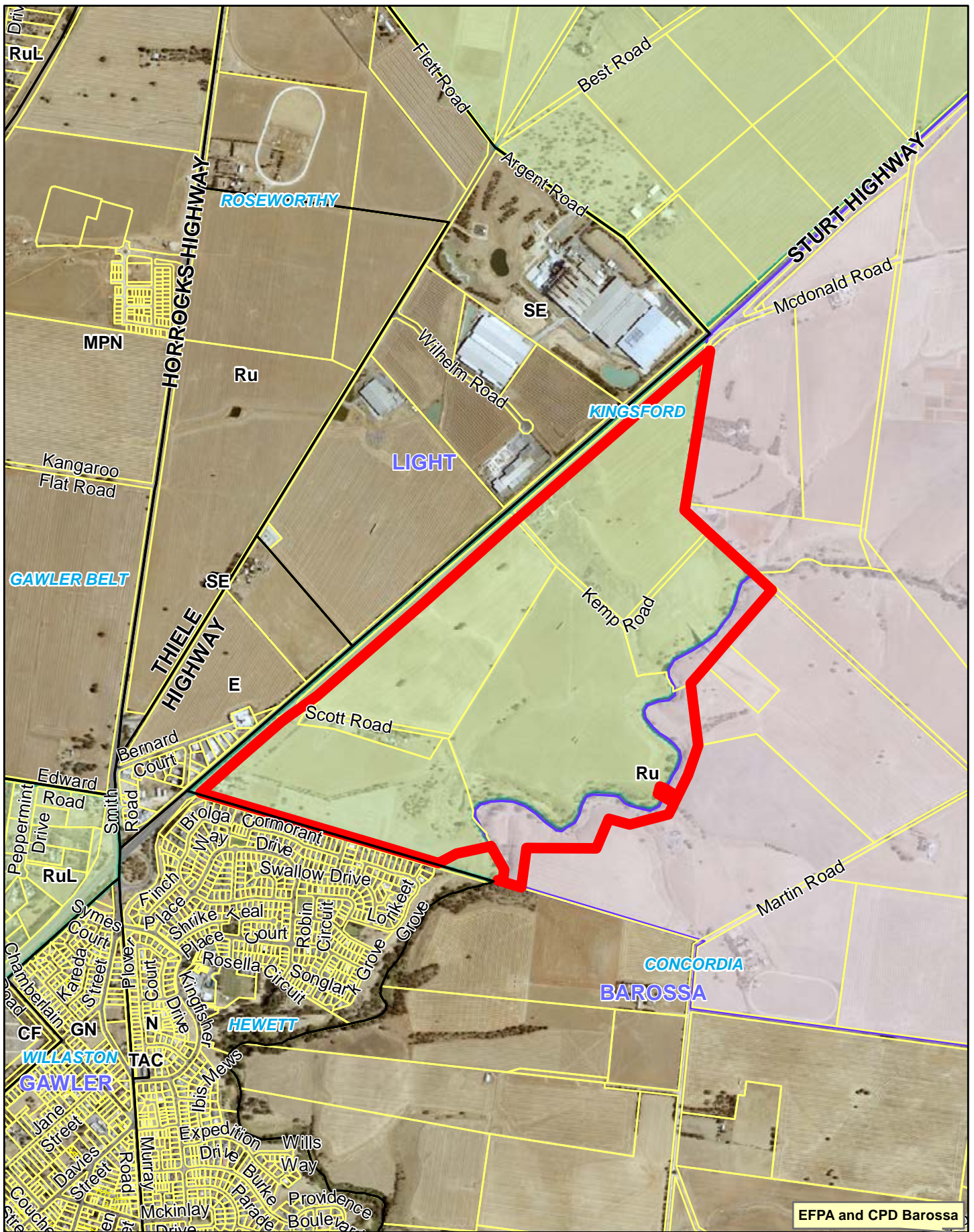
- EFPA Submission
- Environment and Food Production Areas
- P&D Code Zones
- Parcel Cadastre



Submission No: 02

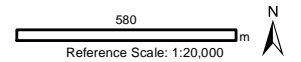
Date: 8/10/2021

34.3 ha
 BURNSIDE RD STRATHALBYN SA 5255 LT 100 D48440
 STRATHALBYN
 ALEXANDRINA



EFPA and CPD Barossa

PLN ID: 6015



Reference Scale: 1:20,000

Submission No: 04

Date: 8/10/2021

204.8 ha

210 STURT HWY KINGSFORD SA 5118 LT 510 D76636

KINGSFORD

LIGHT

Page 3 of 112

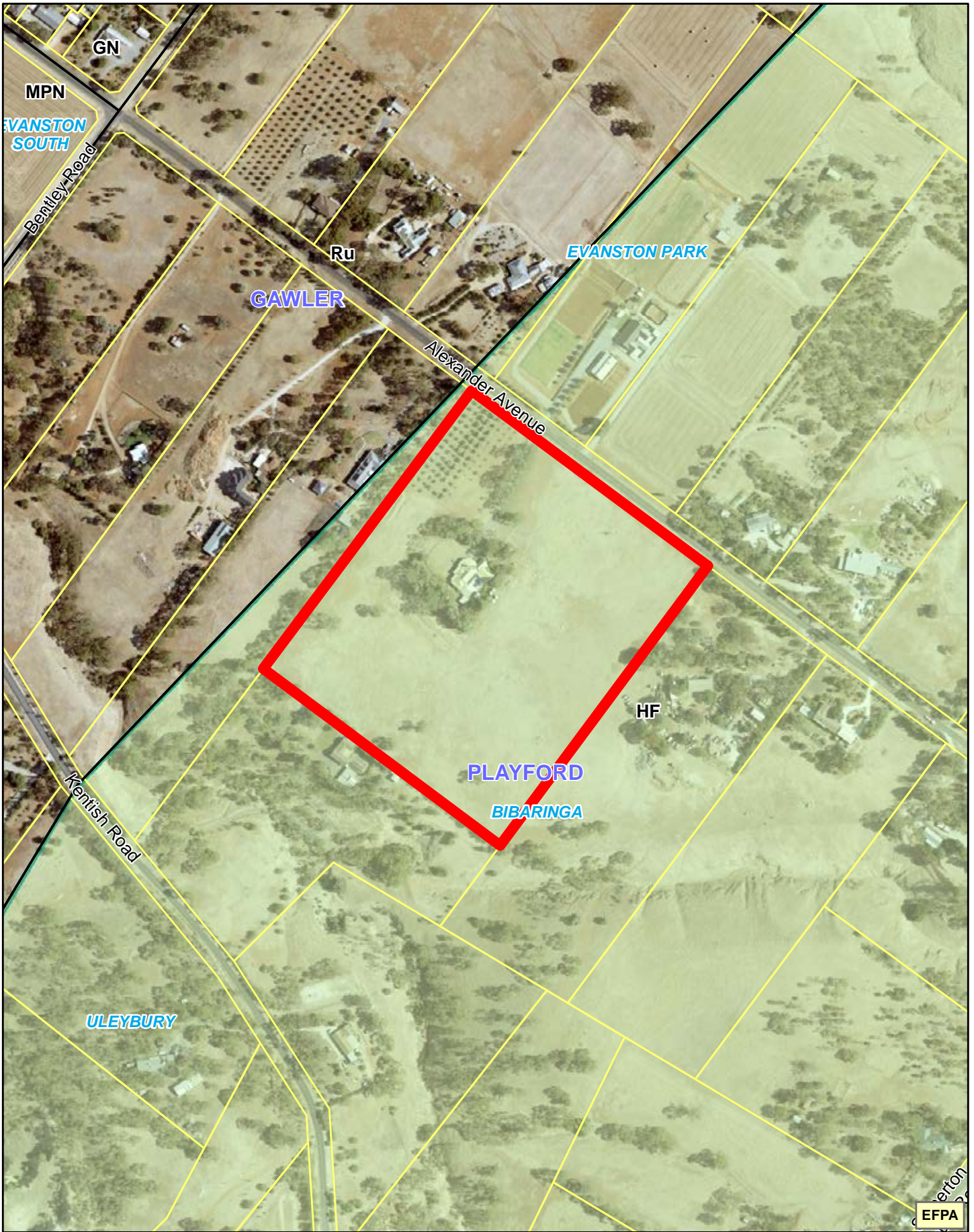
ENVIRONMENT & FOOD PRODUCTION REVIEW 2021

P&D Code Zones

- CF - Community Facilities
- E - Employment
- GN - General Neighbourhood
- MPN - Master Planned Neighbourhood
- N - Neighbourhood
- Ru - Rural
- RuL - Rural Living
- SE - Strategic Employment
- TAC - Township Activity Centre

- ▭ EFPA Submission
- ▭ Environment and Food Production Areas
- ▭ Character Preservation Districts
- ▭ P&D Code Zones
- ▭ Parcel Cadastre





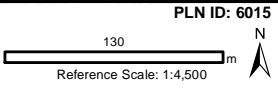
EFPA



ENVIRONMENT & FOOD PRODUCTION REVIEW 2021

- P&D Code Zones**
 GN - General Neighbourhood
 HF - Hills Face
 MPN - Master Planned Neighbourhood
 Ru - Rural

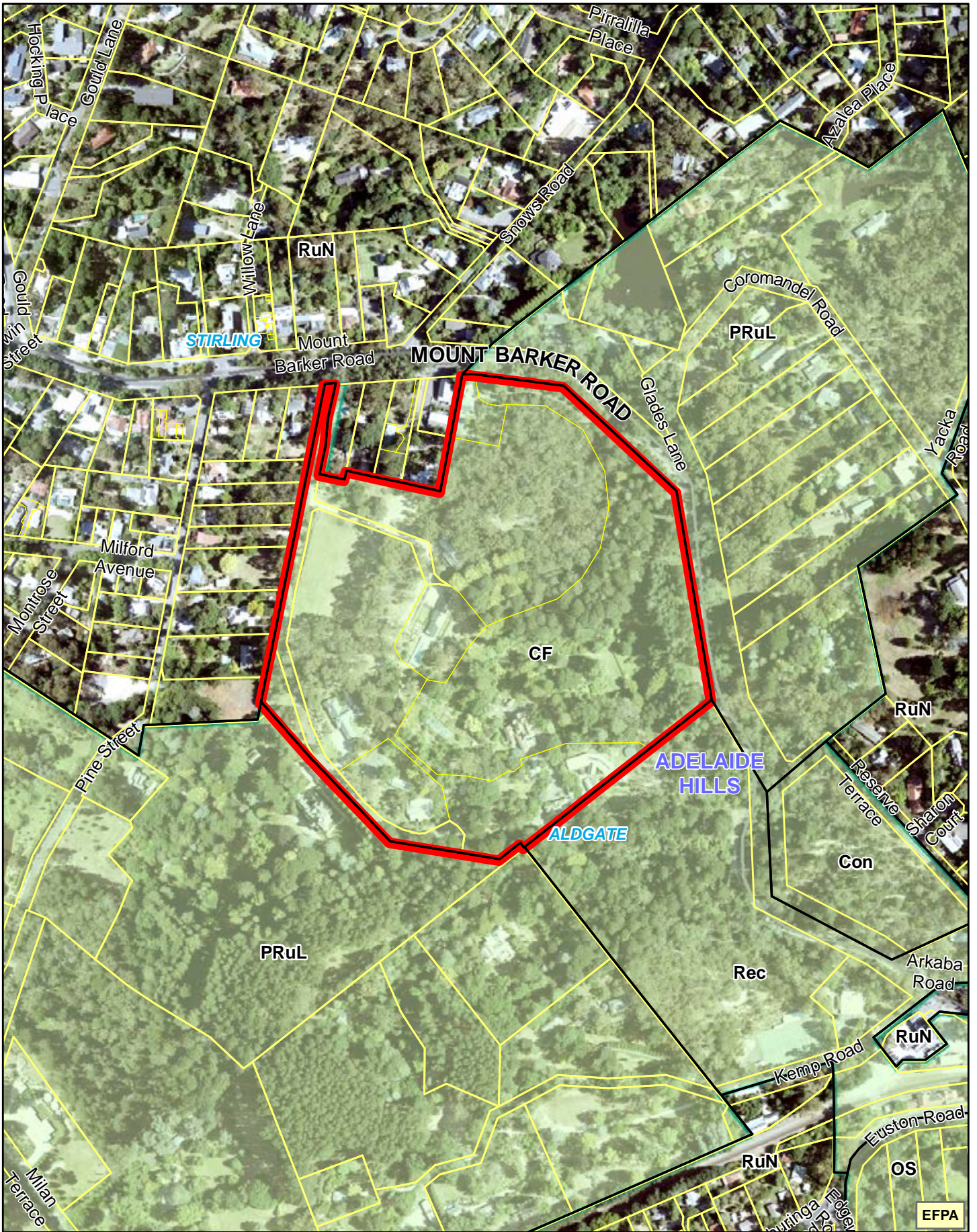
- EFPA Submission
- Environment and Food Production Areas
- P&D Code Zones
- Parcel Cadastre



Submission No: 05

Date: 8/10/2021

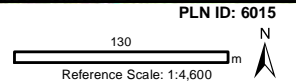
8 ha
 120 ALEXANDER AV BIBARINGA SA 5118 LT 23
 BIBARINGA
 PLAYFORD



ENVIRONMENT & FOOD PRODUCTION REVIEW 2021

- P&D Code Zones**
 CF - Community Facilities
 Con - Conservation
 OS - Open Space
 PRuL - Productive Rural Landscape
 Rec - Recreation
 RuN - Rural Neighbourhood

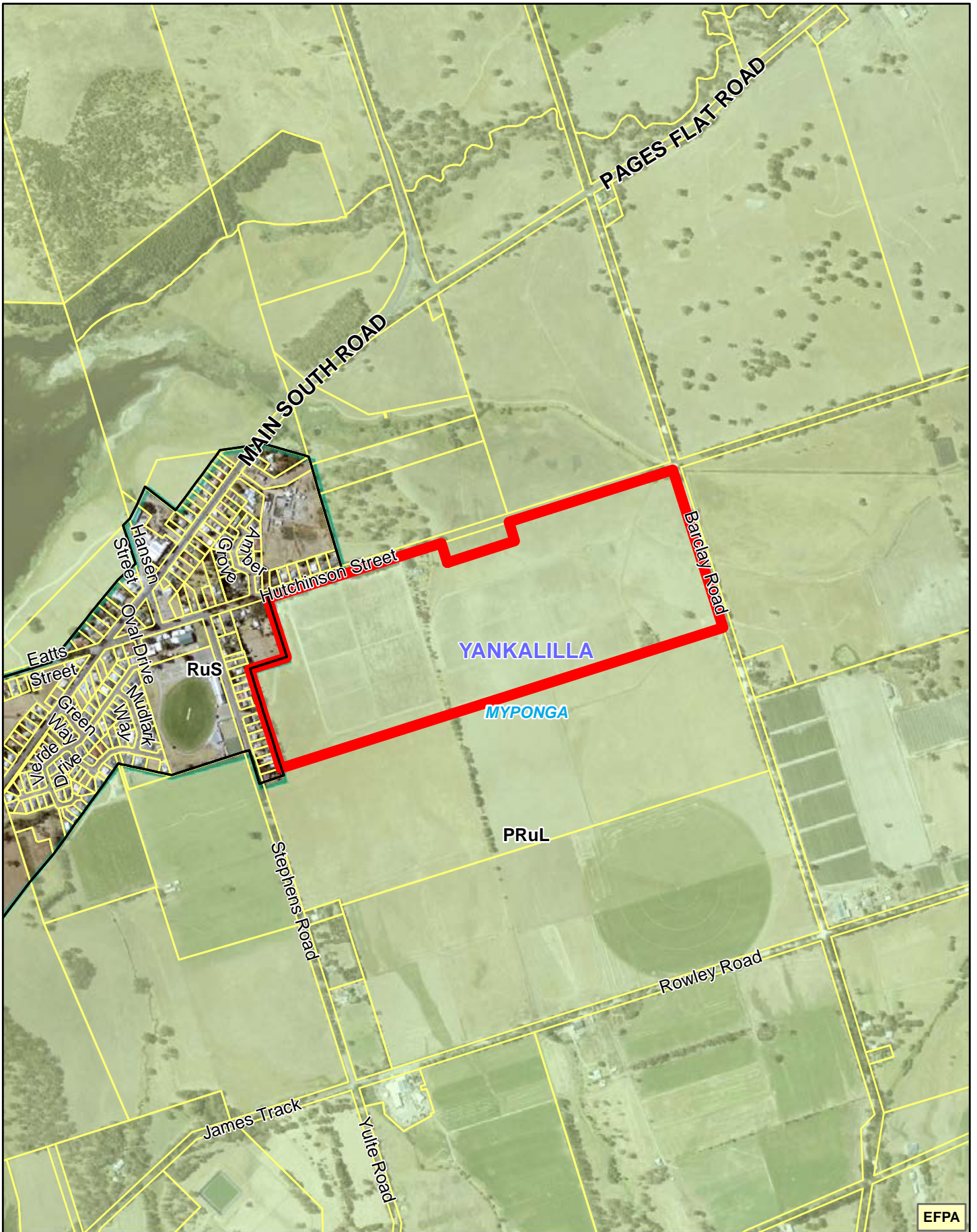
- EFPA Submission
- Environment and Food Production Areas
- P&D Code Zones
- Parcel Cadastre



Submission No: 06

Date: 8/10/2021

12.3 ha
 142 MOUNT BARKER RD ALDGATE SA 5154 PCES 13 14
 ALDGATE
 ADELAIDE HILLS



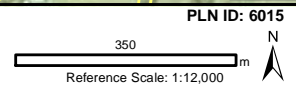
EFPA



ENVIRONMENT & FOOD PRODUCTION REVIEW 2021

P&D Code Zones
 PRuL - Productive Rural Landscape
 RuS - Rural Settlement

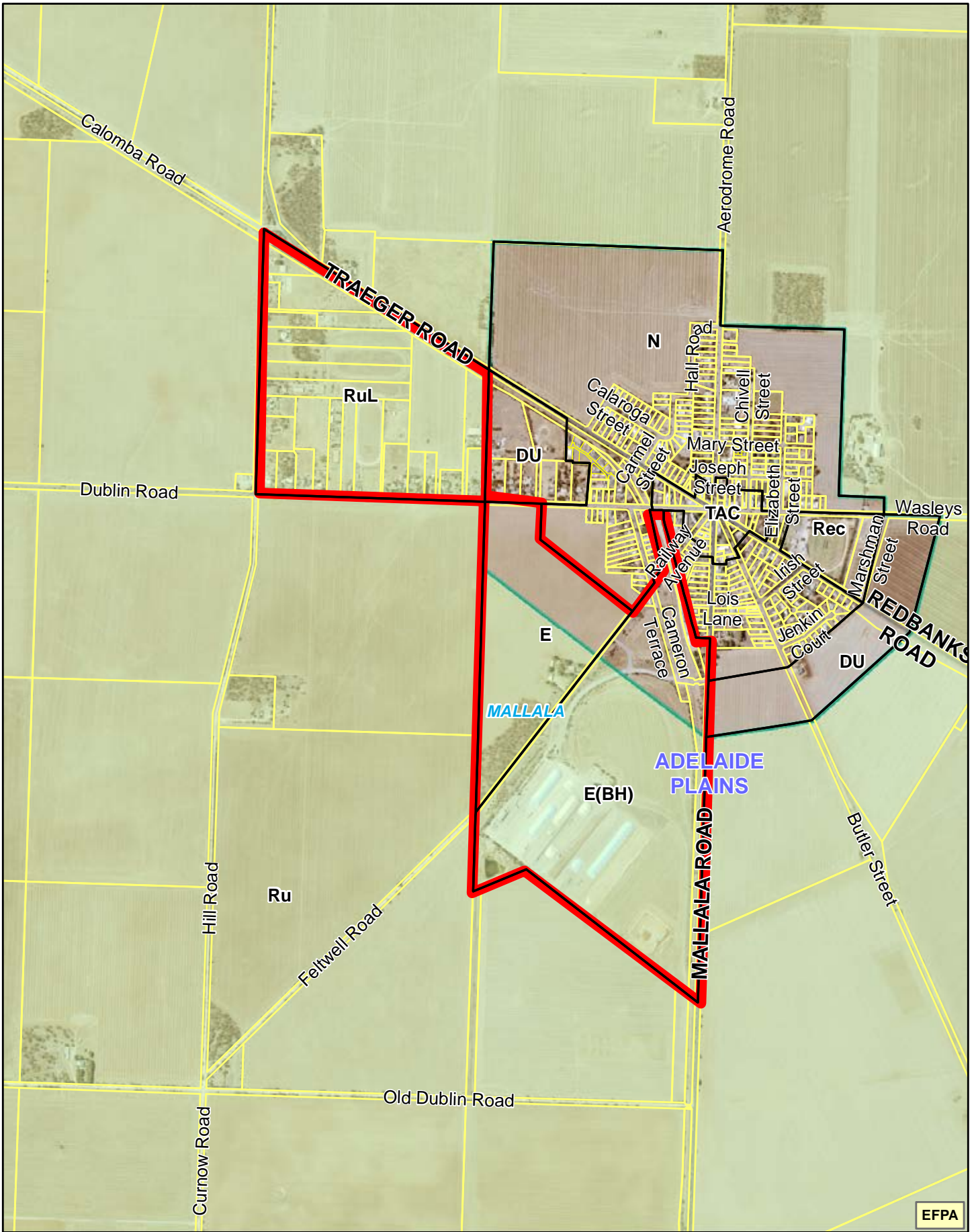
- EFPA Submission
- Environment and Food Production Areas
- P&D Code Zones
- Parcel Cadastre



Submission No: 07

Date: 8/10/2021

40.6 ha
 71 HUTCHINSON ST MYPONGA SA 5202 LT 2 F15682
 MYPONGA
 YANKALILLA



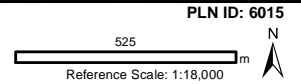
EFPA



ENVIRONMENT & FOOD PRODUCTION REVIEW 2021

- P&D Code Zones**
 DU - Deferred Urban
 E - Employment
 E(BH) - Employment (Bulk Handling)
 N - Neighbourhood
 Rec - Recreation
 Ru - Rural
 RuL - Rural Living
 TAC - Township Activity Centre

- EFPA Submission
- Environment and Food Production Areas
- P&D Code Zones
- Parcel Cadastre



Submission No: 08

Date: 8/10/2021

160.8 ha
 MALLALA
 ADELAIDE PLAINS

PLN ID: 6015



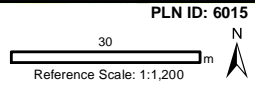
EFPA



ENVIRONMENT & FOOD PRODUCTION REVIEW 2021

P&D Code Zones
 PRuL - Productive Rural Landscape
 T - Township

- EFPA Submission
- Environment and Food Production Areas
- P&D Code Zones
- Parcel Cadastre



Submission No: 09

Date: 8/10/2021

0.6 ha
 1 BEAVIS CT GUMERACHA SA 5233 LT 103
 GUMERACHA
 ADELAIDE HILLS



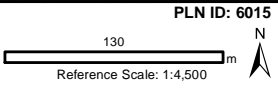
EFPA



ENVIRONMENT & FOOD PRODUCTION REVIEW 2021

P&D Code Zones
 MPT - Master Planned Township
 N - Neighbourhood
 RuH - Rural Horticulture
 RuL - Rural Living

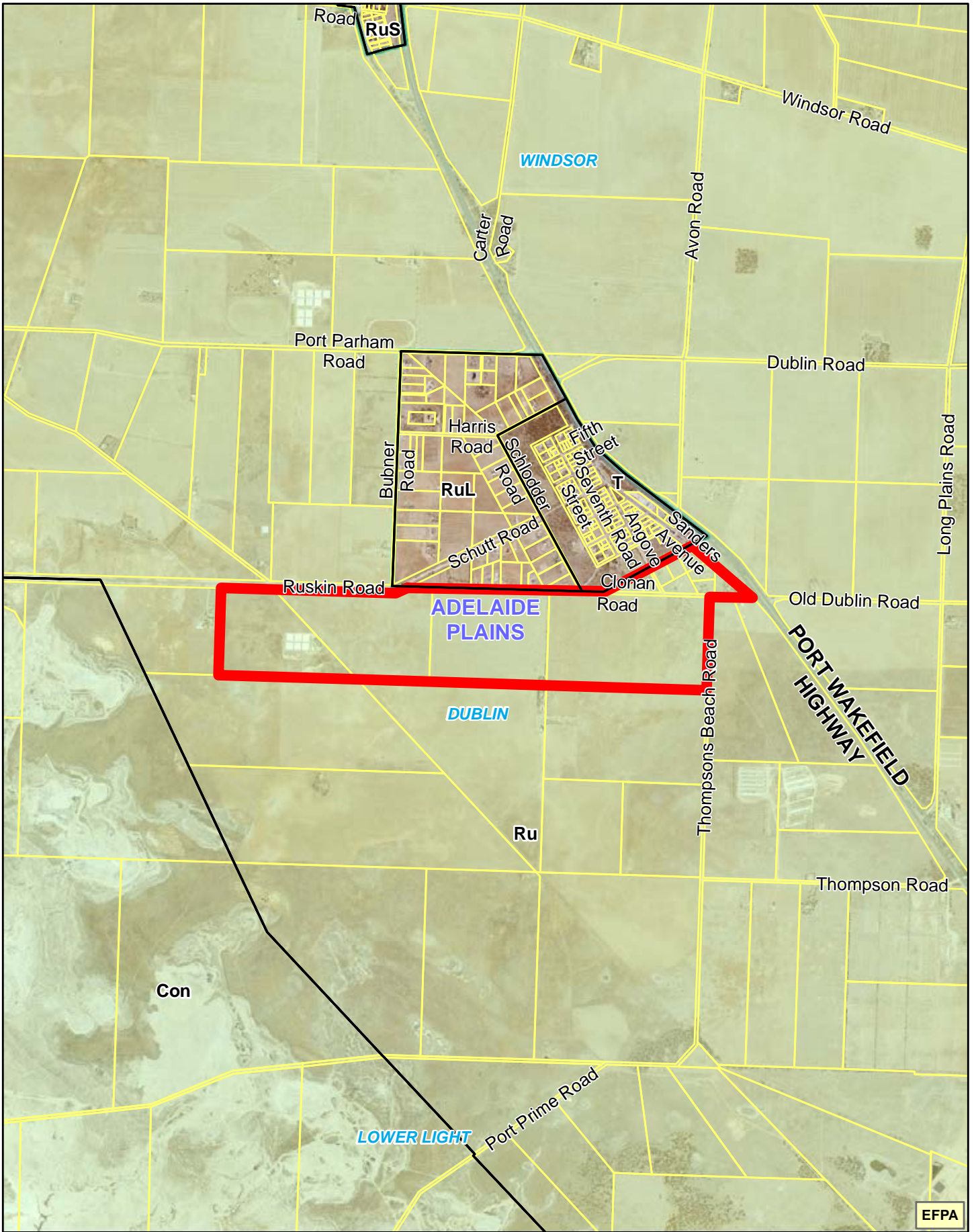
- EFPA Submission
- Environment and Food Production Areas
- P&D Code Zones
- Parcel Cadastre



Submission No: 10

Date: 8/10/2021

16.6 ha
 1 WILSON RD TWO WELLS SA 5501 LT 50 D53273
 TWO WELLS
 ADELAIDE PLAINS



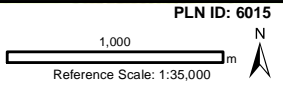
EFPA



ENVIRONMENT & FOOD PRODUCTION REVIEW 2021

- P&D Code Zones**
 Con - Conservation
 Ru - Rural
 RuL - Rural Living
 RuS - Rural Settlement
 T - Township

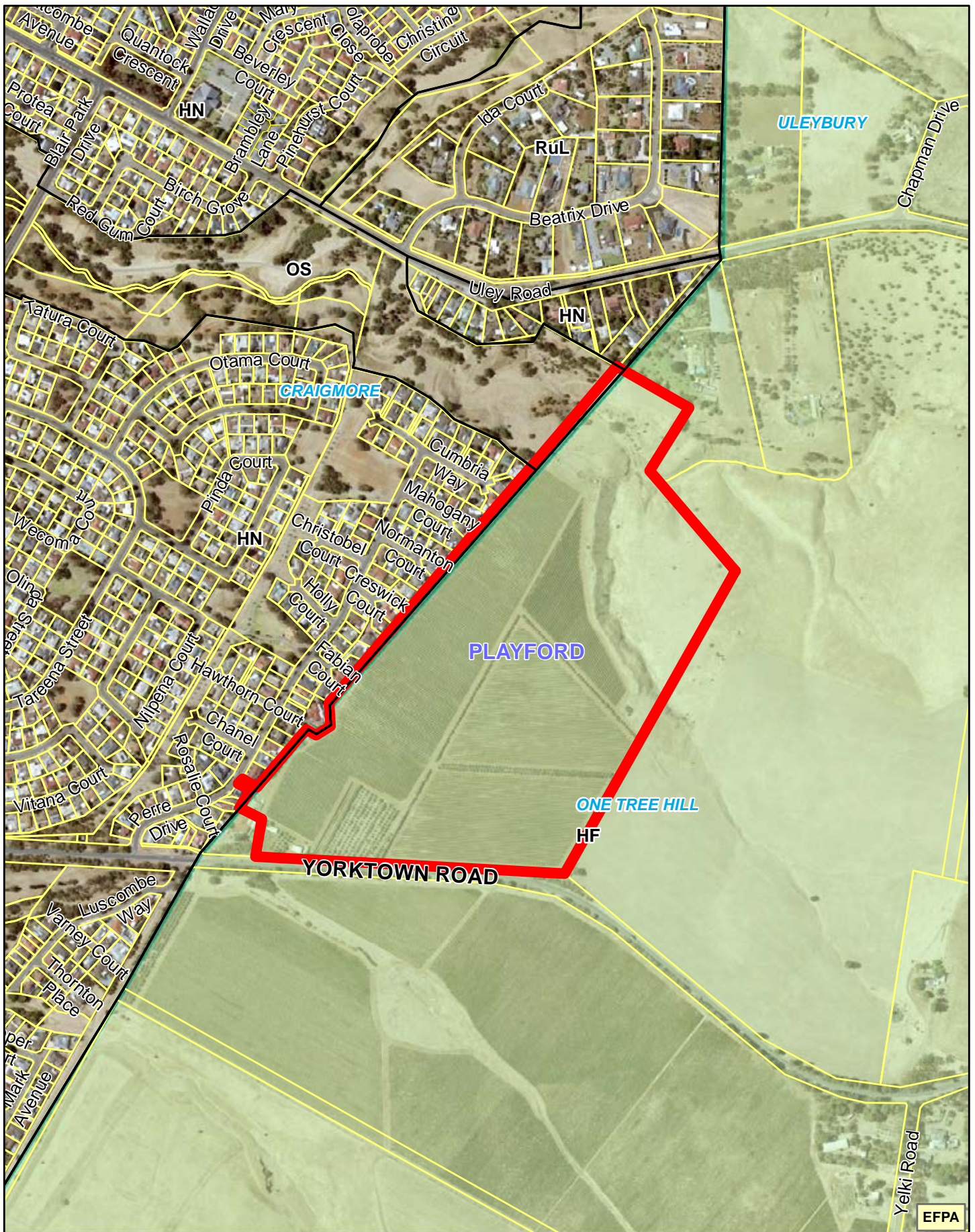
- EFPA Submission
- Environment and Food Production Areas
- P&D Code Zones
- Parcel Cadastre



Submission No: 11

Date: 8/10/2021

230.7 ha
 26 ANGOVE RD DUBLIN SA 5501 SECS 242 243
 DUBLIN
 ADELAIDE PLAINS



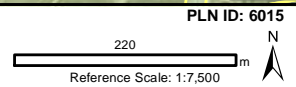
EFPA



ENVIRONMENT & FOOD PRODUCTION REVIEW 2021

- P&D Code Zones**
 HF - Hills Face
 HN - Hills Neighbourhood
 OS - Open Space
 RuL - Rural Living

- EFPA Submission
- Environment and Food Production Areas
- P&D Code Zones
- Parcel Cadastre

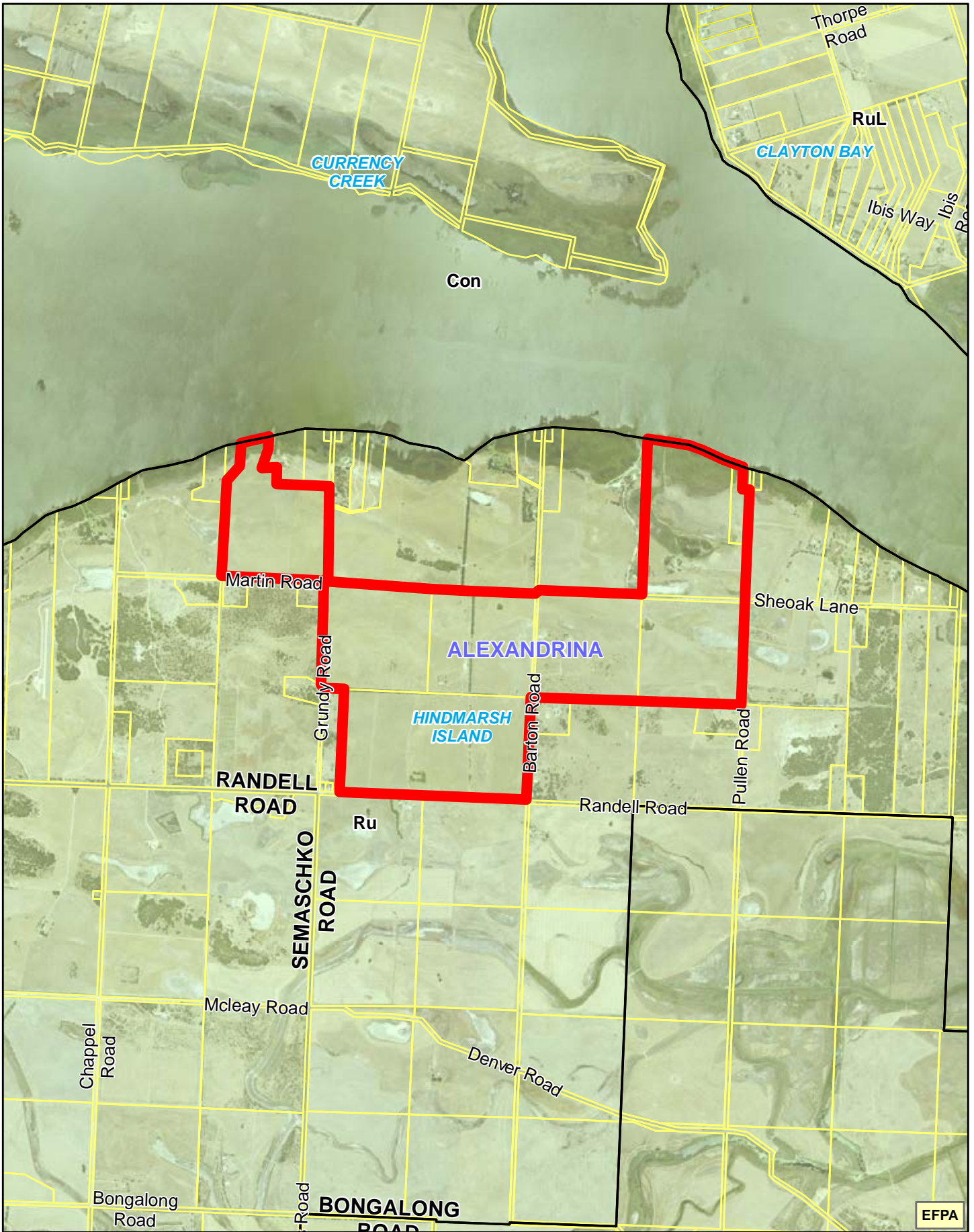


Submission No: 13

Date: 8/10/2021

27.6 ha

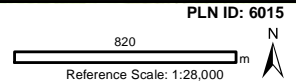
YORKTOWN RD ONE TREE HILL SA 5114 LT 209 D70089
 ONE TREE HILL
 PLAYFORD



ENVIRONMENT & FOOD PRODUCTION REVIEW 2021

P&D Code Zones
 Con - Conservation
 Ru - Rural
 RuL - Rural Living

- EFFPA Submission
- Environment and Food Production Areas
- P&D Code Zones
- Parcel Cadastre

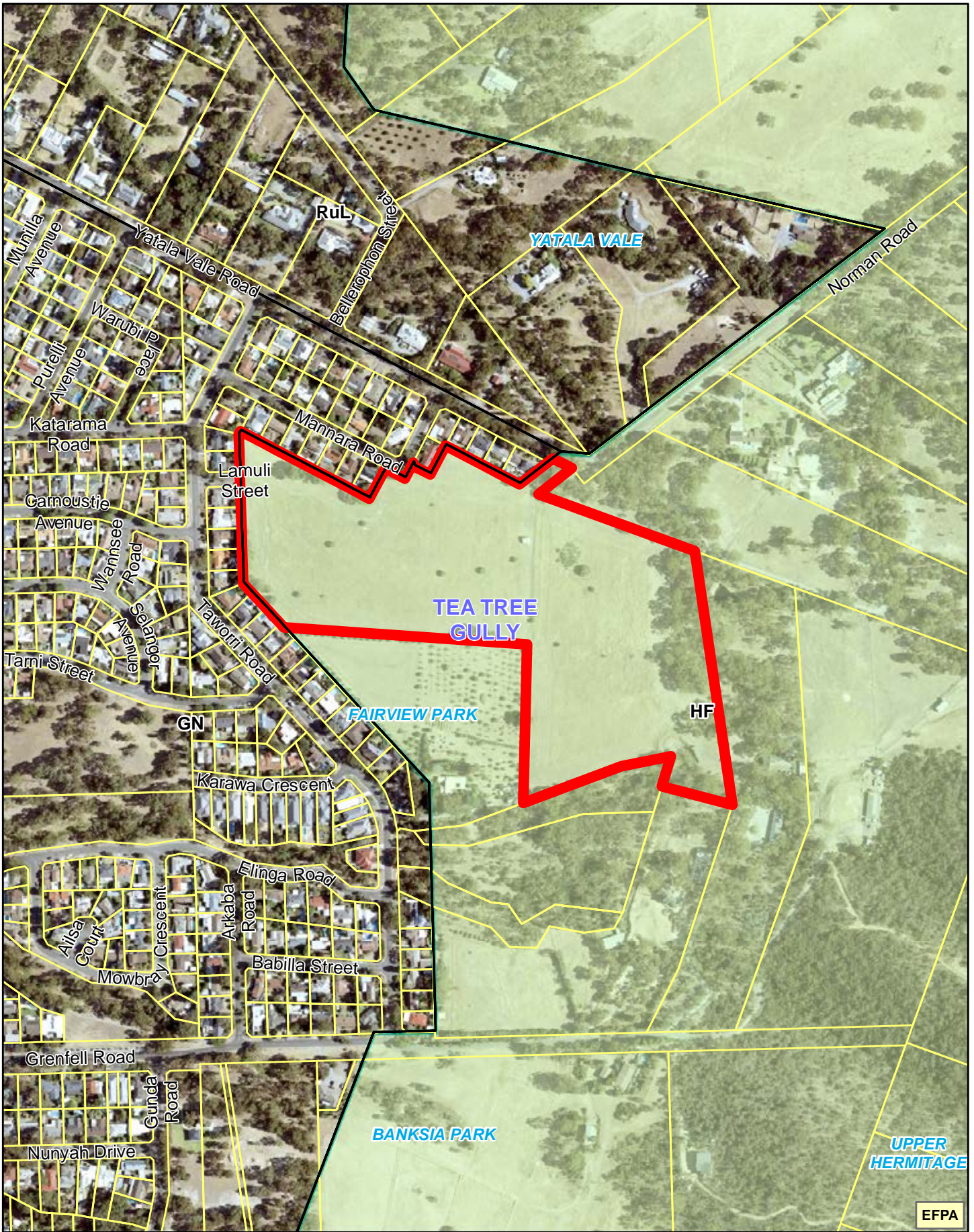


Submission No: 14

Date: 8/10/2021

272.9 ha

1 SHEOAK LANE HINDMARSH ISLAND SA 5214 LT 501
 HINDMARSH ISLAND
 ALEXANDRINA



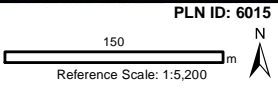
EFPA



ENVIRONMENT & FOOD PRODUCTION REVIEW 2021

P&D Code Zones
 GN - General Neighbourhood
 HF - Hills Face
 RuL - Rural Living

- ▭ EFPA Submission
- ▭ Environment and Food Production Areas
- ▭ P&D Code Zones
- ▭ Parcel Cadastre



Submission No: 15

Date: 8/10/2021

10.1 ha
 LAMULI ST FAIRVIEW PARK SA 5126 LT 5
 FAIRVIEW PARK
 TEA TREE GULLY

PLN ID: 6015



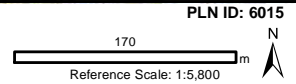
ENVIRONMENT & FOOD PRODUCTION REVIEW 2021

P&D Code Zones

- CF - Community Facilities
- Con - Conservation
- E - Employment
- OS - Open Space
- Rec - Recreation
- Ru - Rural
- SAC - Suburban Activity Centre
- SE - Strategic Employment
- SMS - Suburban Main Street

SN - Suburban Neighbourhood

- EFPA Submission
- Portion to be removed from EFPA
- Environment and Food Production Areas
- P&D Code Zones
- Parcel Cadastre



Submission No: 16

Date: 8/10/2021

7.8 ha

41 HUME RESERVE RD MURRAY BRIDGE SA 5253 PCES 51-53 D66868

**MURRAY BRIDGE
MURRAY BRIDGE**



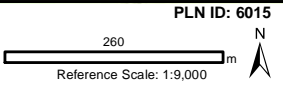
EFPA



ENVIRONMENT & FOOD PRODUCTION REVIEW 2021

P&D Code Zones
 Inf(A) - Infrastructure (Airfield)
 Ru - Rural

- EFPA Submission
- Portion to be removed from EFPA
- Environment and Food Production Areas
- P&D Code Zones
- P&D Code Sub Zones
- Parcel Cadastre



Submission No: 17

Date: 8/10/2021

72.4 ha
 492 BOETTCHER RD GOOLWA SA 5214 LT 70 PCES 81 82
 GOOLWA
 ALEXANDRINA

PLN ID: 6015



ENVIRONMENT & FOOD PRODUCTION REVIEW 2021

P&D Code Zones
 CWOI - Coastal Waters and Offshore Islands
 Con - Conservation
 N - Neighbourhood
 Ru - Rural

- EFPA Submission
- Environment and Food Production Areas
- P&D Code Zones
- Parcel Cadastre
- Coastline Mean High Water 2016

PLN ID: 6015
 Reference Scale: 1:9,999

Submission No: 18

Date: 8/10/2021

31.9 ha
 118aAND 118b Port Elliot Rd Middleton
 MIDDLETON
 ALEXANDRINA



EFPA



ENVIRONMENT & FOOD PRODUCTION REVIEW 2021

P&D Code Zones
 PRuL - Productive Rural Landscape
 RuN - Rural Neighbourhood

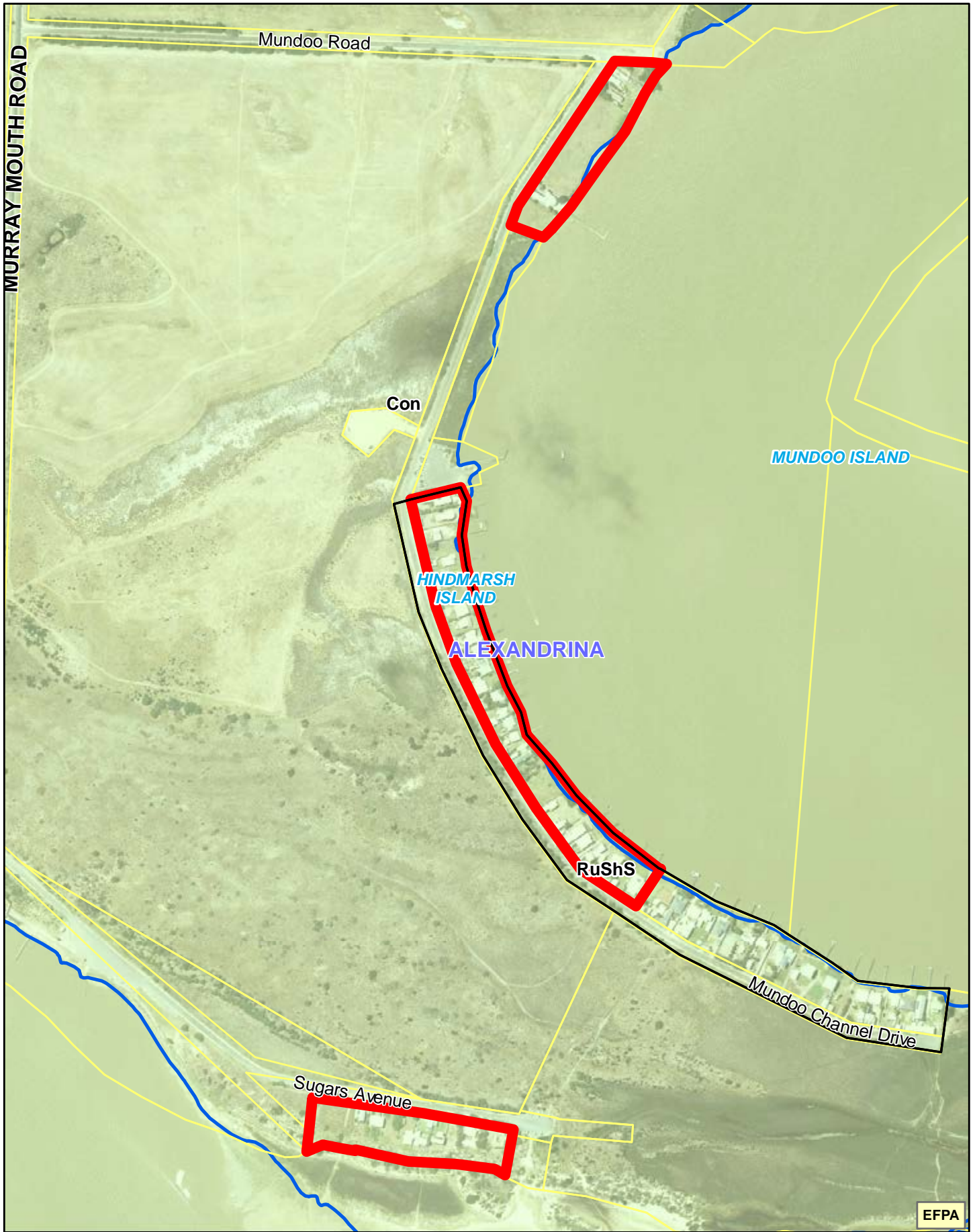
- EFPA Submission
- Environment and Food Production Areas
- P&D Code Zones
- Parcel Cadastre

PLN ID: 6015
 80 m
 Reference Scale: 1:3,000

Submission No: 19

Date: 8/10/2021

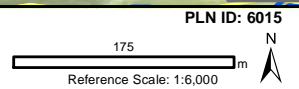
2.5 ha
 49 CRICKLEWOOD RD ALDGATE SA 5154 LT 1
 ALDGATE
 ADELAIDE HILLS



ENVIRONMENT & FOOD PRODUCTION REVIEW 2021

P&D Code Zones
 Con - Conservation
 RuShS - Rural Shack Settlement

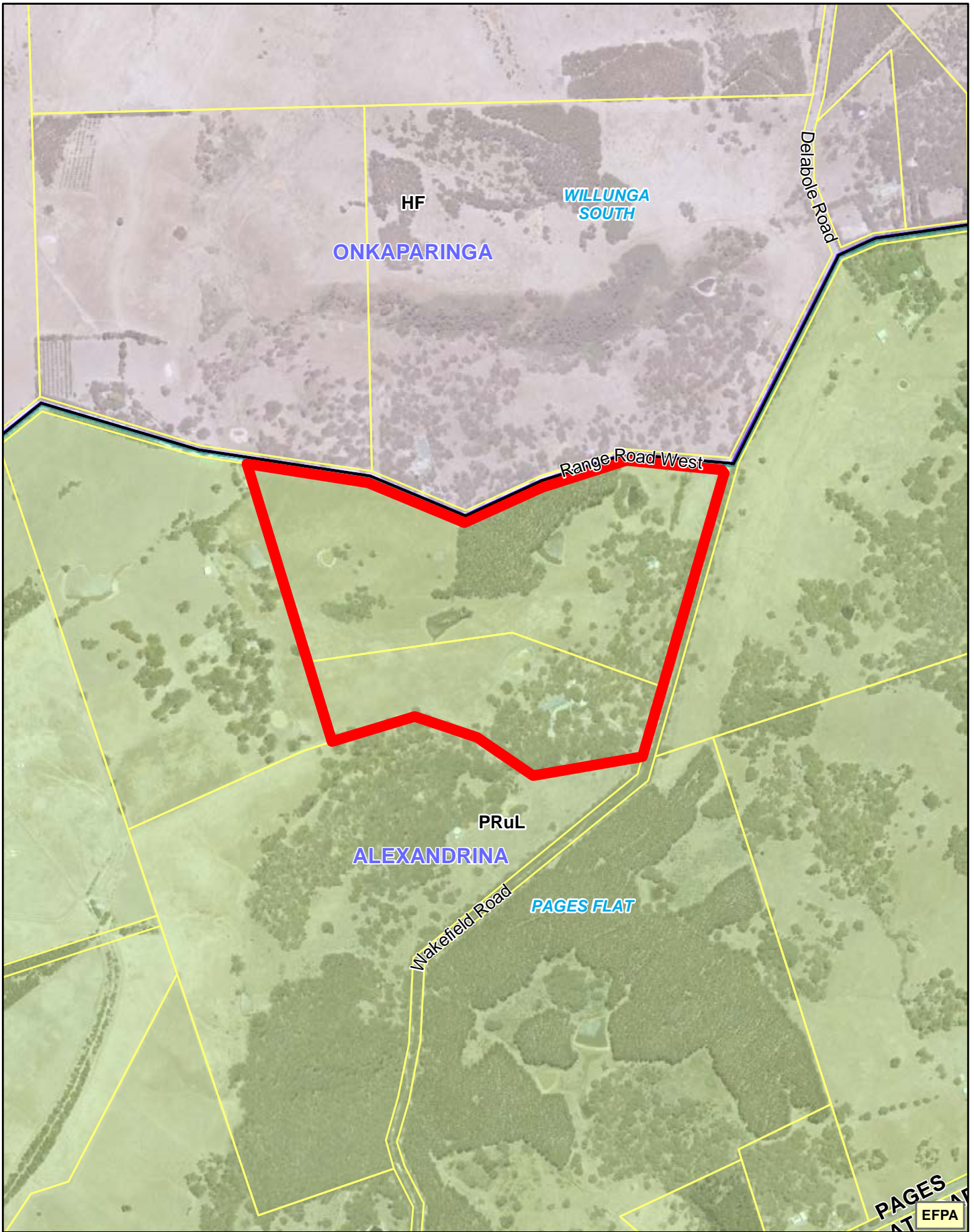
- EFPA Submission
- Environment and Food Production Areas
- P&D Code Zones
- Parcel Cadastre
- Coastline Mean High Water 2016



Submission No: 20

Date: 8/10/2021

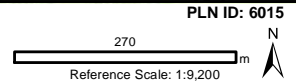
5.2 ha
 118 -120 SUGARS AV HINDMARSH ISLAND SA 5214 PT PCE 3 SITE 118-120
 HINDMARSH ISLAND
 ALEXANDRINA



ENVIRONMENT & FOOD PRODUCTION REVIEW 2021

P&D Code Zones
 HF - Hills Face
 PRuL - Productive Rural Landscape

- EFPA Submission
- Environment and Food Production Areas
- Character Preservation Districts
- P&D Code Zones
- Parcel Cadastre



Submission No: 21

Date: 8/10/2021

33.8 ha
 16 WAKEFIELD RD PAGES FLAT SA 5172 LT 3
 PAGES FLAT
 ALEXANDRINA

PLN ID: 6015

270 m

Reference Scale: 1:9,200



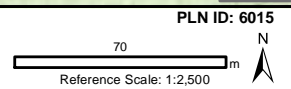
EFPA



ENVIRONMENT & FOOD PRODUCTION REVIEW 2021

P&D Code Zones
 HN - Hills Neighbourhood
 Ru - Rural

- EFPA Submission
- Environment and Food Production Areas
- P&D Code Zones
- Parcel Cadastre

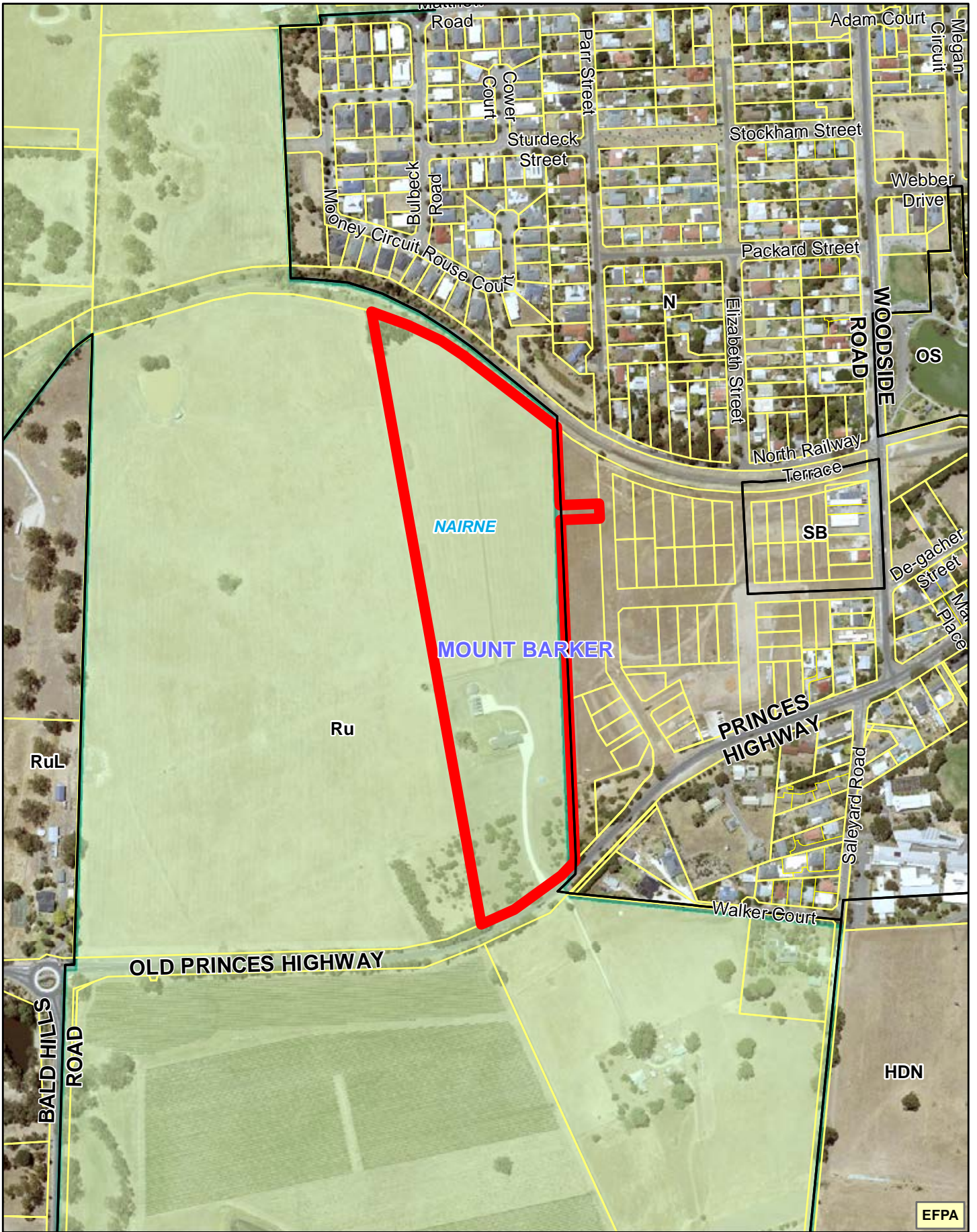


Submission No: 22

Date: 8/10/2021

0.7 ha

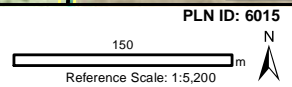
132 JAGGER RD ENCOUNTER BAY SA 5211 LT 348 F165597
 ENCOUNTER BAY
 VICTOR HARBOR



ENVIRONMENT & FOOD PRODUCTION REVIEW 2021

- P&D Code Zones**
 HDN - Housing Diversity Neighbourhood
 N - Neighbourhood
 OS - Open Space
 Ru - Rural
 RuL - Rural Living
 SB - Suburban Business

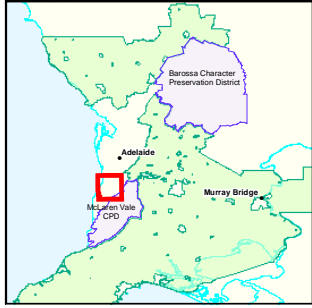
- EFPA Submission
- Environment and Food Production Areas
- P&D Code Zones
- Parcel Cadastre



Submission No: 23

Date: 8/10/2021

7.7 ha
 485 OLD PRINCES HWY NAIRNE SA 5252 LT 305 D118941
 NAIRNE
 MOUNT BARKER

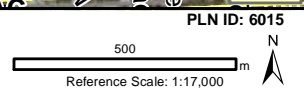


ENVIRONMENT & FOOD PRODUCTION REVIEW 2021

- P&D Code Zones**
- CF - Community Facilities
 - Con - Conservation
 - E - Employment
 - GN - General Neighbourhood
 - HF - Hills Face
 - HN - Hills Neighbourhood
 - LAC - Local Activity Centre
 - OS - Open Space
 - RE - Resource Extraction

- Ru - Rural
- SAC - Suburban Activity Centre
- SN - Suburban Neighbourhood

- EFPA Submission
- Environment and Food Production Areas
- P&D Code Zones
- Parcel Cadastre

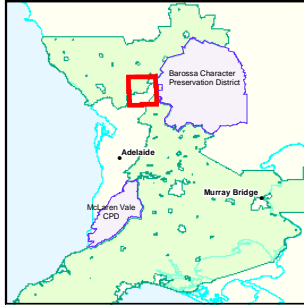
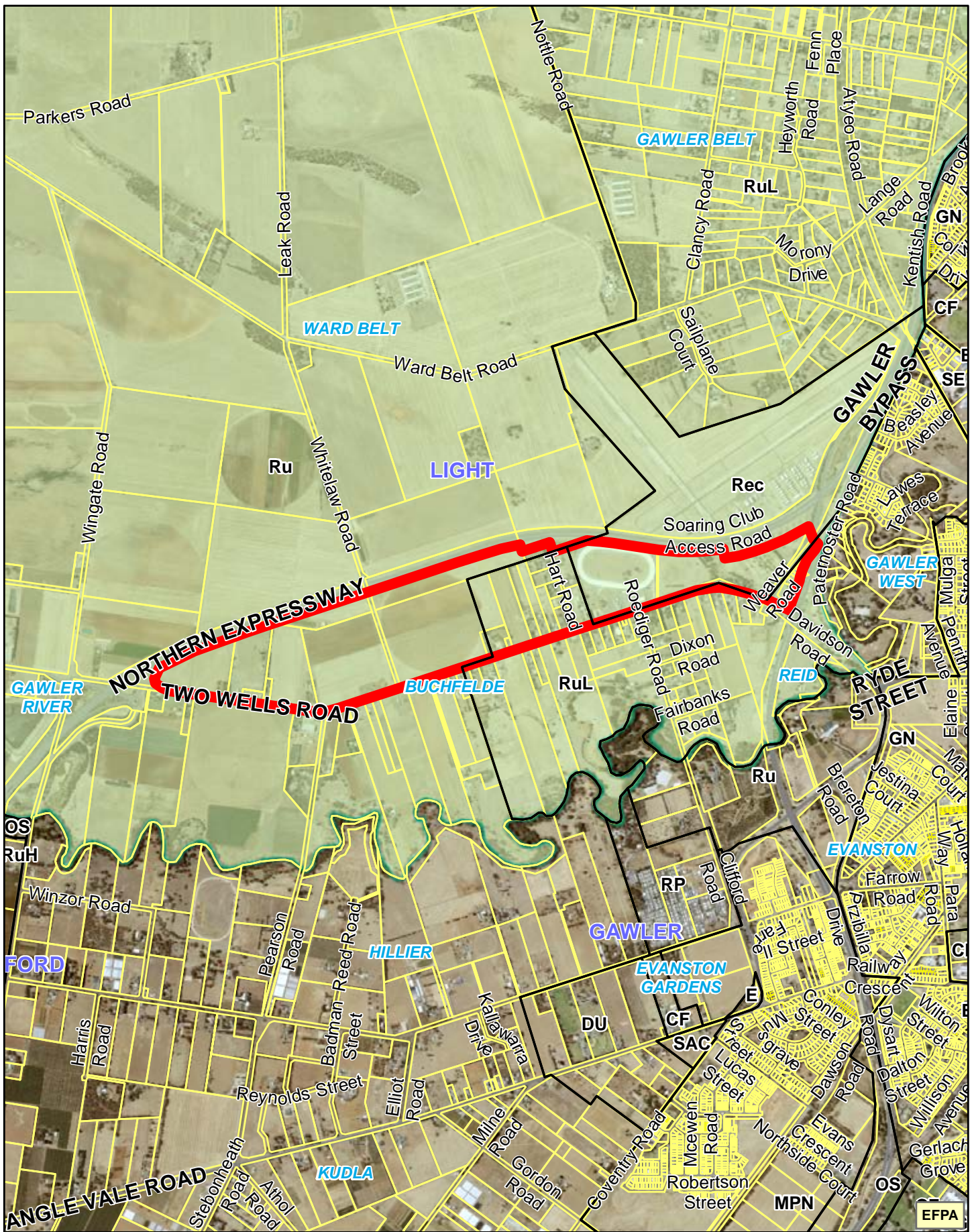


Submission No: 24

Date: 8/10/2021

208.6 ha
 Glenhome Farm
 O'HALLORAN HILL
 MARION

PLN ID: 6015



ENVIRONMENT & FOOD PRODUCTION REVIEW 2021

- | | |
|------------------------------------|--------------------------------|
| P&D Code Zones | RP - Residential Park |
| CF - Community Facilities | Rec - Recreation |
| DU - Deferred Urban | Ru - Rural |
| E - Employment | RuH - Rural Horticulture |
| GN - General Neighbourhood | RuL - Rural Living |
| MPN - Master Planned Neighbourhood | SAC - Suburban Activity Centre |
| OS - Open Space | SE - Strategic Employment |

- ▭ EFPA Submission
- ▭ Environment and Food Production Areas
- P&D Code Zones
- Parcel Cadastre

PLN ID: 6015
 760
 Reference Scale: 1:26,000

Submission No: 25
 Date: 8/10/2021
 130.9 ha
 Two Wells Road
 BUCHFELDE
 LIGHT



CURRENCY CREEK

Con

ALEXANDRINA

HINDMARSH ISLAND

Ru

Martin Road

Grundy Road

Barton Road

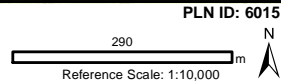
EFPA



ENVIRONMENT & FOOD PRODUCTION REVIEW 2021

P&D Code Zones
 Con - Conservation
 Ru - Rural

- EFPA Submission
- Environment and Food Production Areas
- P&D Code Zones
- Parcel Cadastre

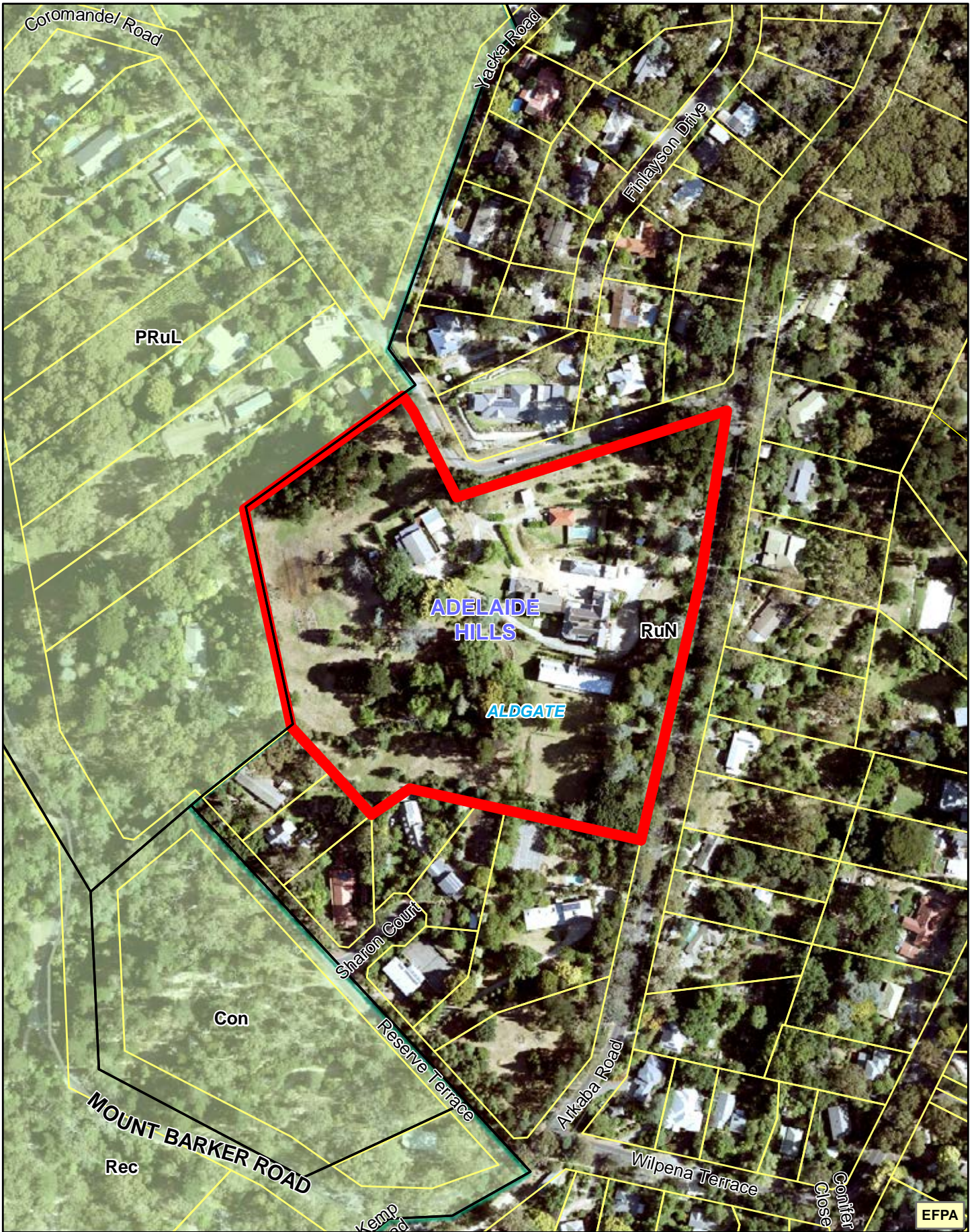


Submission No: 26

Date: 8/10/2021

73 ha

157 BARTON RD HINDMARSH ISLAND SA 5214 PCES 53-54 D110004
 HINDMARSH ISLAND
 ALEXANDRINA



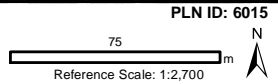
EFPA



ENVIRONMENT & FOOD PRODUCTION REVIEW 2021

P&D Code Zones
 Con - Conservation
 PRuL - Productive Rural Landscape
 Rec - Recreation
 RuN - Rural Neighbourhood

EFPA Submission
 Environment and Food Production Areas
 P&D Code Zones
 Parcel Cadastre



Submission No: 27

Date: 8/10/2021

4.1 ha
 17 ARKABA RD ALDGATE SA 5154 LT 26
 ALDGATE
 ADELAIDE HILLS

PLN ID: 6015



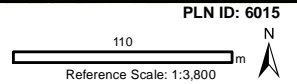
EFPA



ENVIRONMENT & FOOD PRODUCTION REVIEW 2021

- P&D Code Zones**
 CF - Community Facilities
 E - Employment
 N - Neighbourhood
 PRuL - Productive Rural Landscape
 Ru - Rural
 RuL - Rural Living
 SN - Suburban Neighbourhood

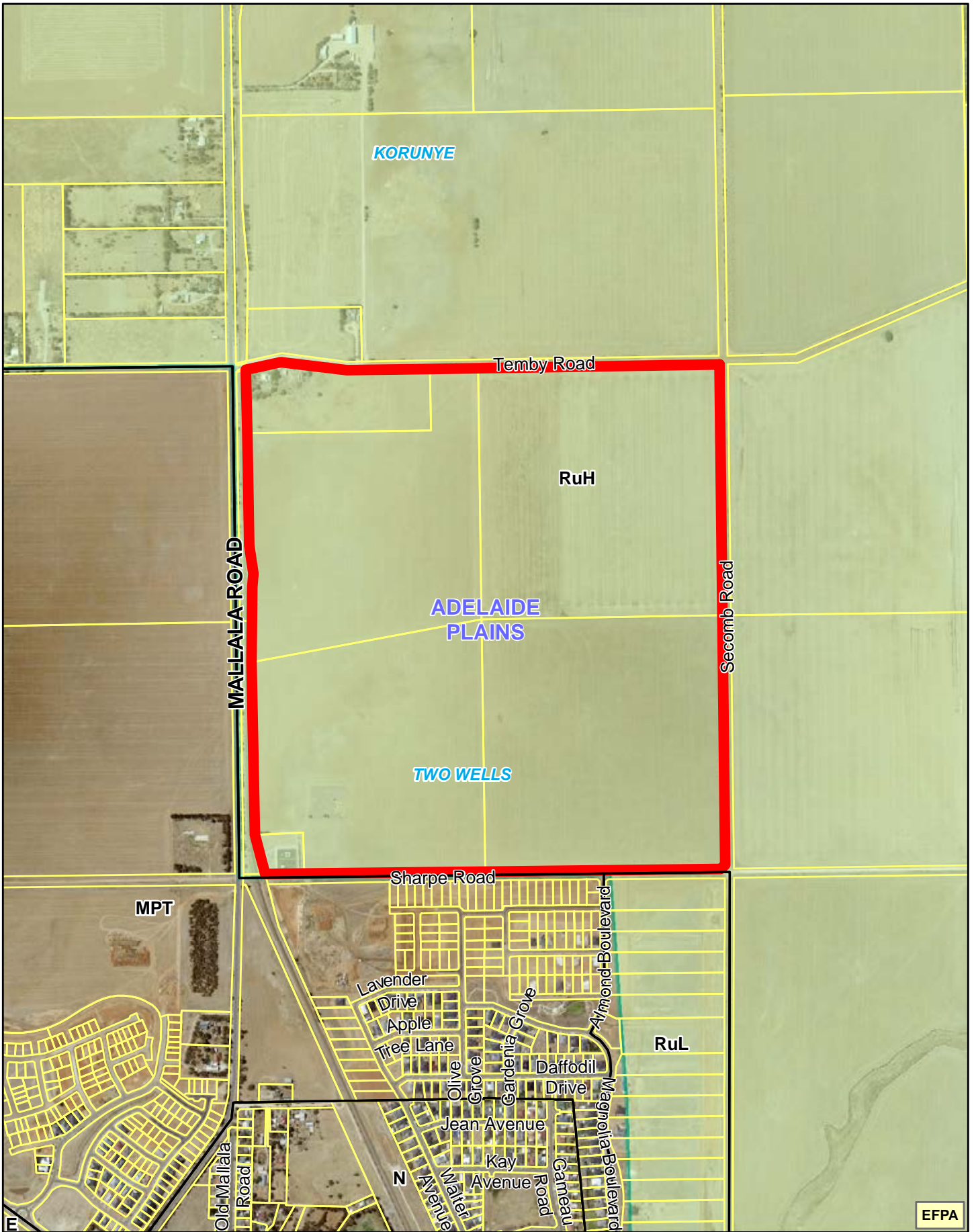
- EFPA Submission
- Environment and Food Production Areas
- P&D Code Zones
- Parcel Cadastre



Submission No: 28

Date: 8/10/2021

7.8 ha
 1 FRINGE-LILY PL CHITON SA 5211 LT 51 D112935
 CHITON
 ALEXANDRINA



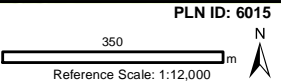
EFPA



ENVIRONMENT & FOOD PRODUCTION REVIEW 2021

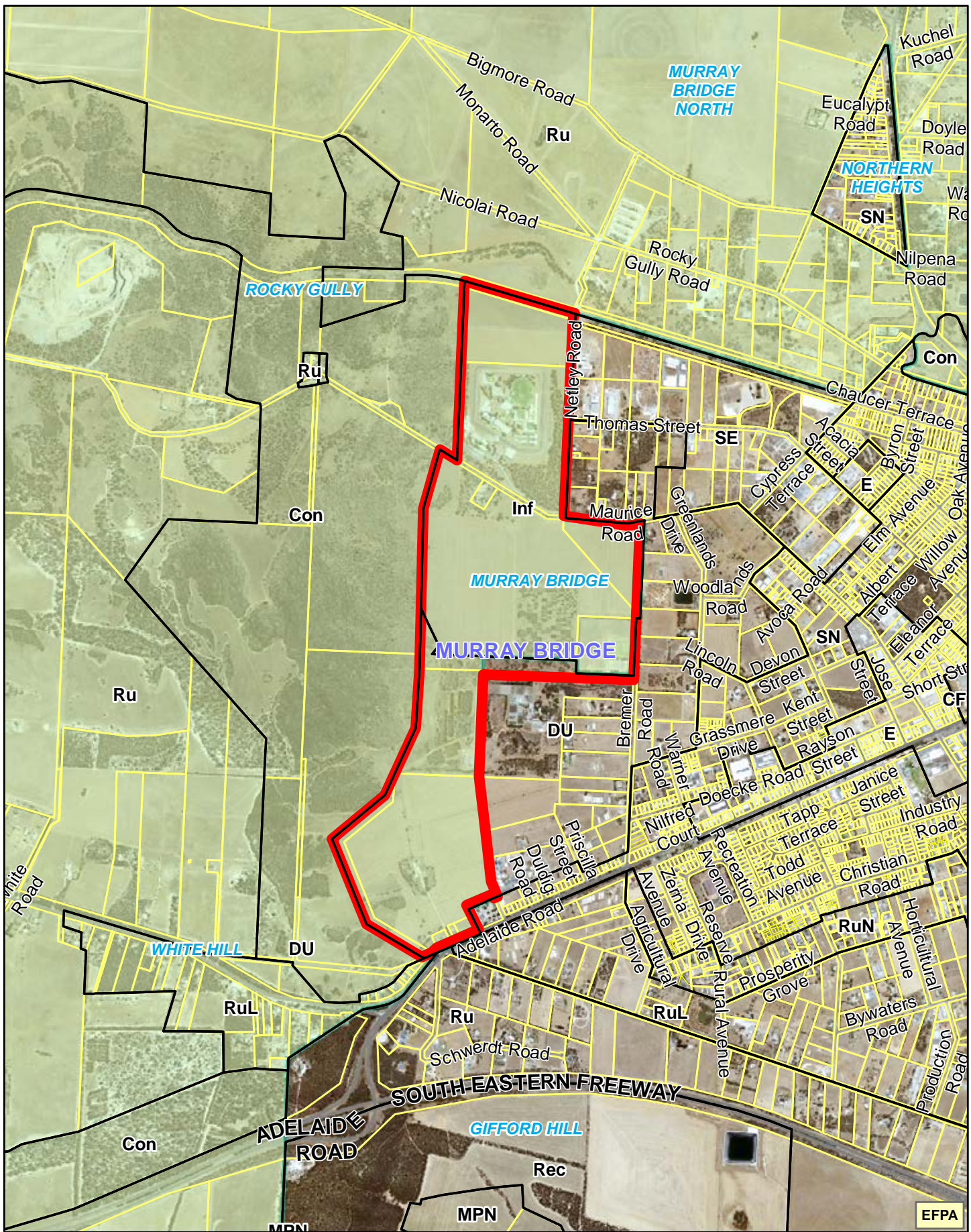
- P&D Code Zones**
 E - Employment
 MPT - Master Planned Township
 N - Neighbourhood
 RuH - Rural Horticulture
 RuL - Rural Living

- EFPA Submission
- Environment and Food Production Areas
- P&D Code Zones
- Parcel Cadastre



Submission No: 29
 Date: 8/10/2021

132.6 ha
 SHARP RD TWO WELLS
 TWO WELLS
 ADELAIDE PLAINS



ENVIRONMENT & FOOD PRODUCTION REVIEW 2021

- P&D Code Zones**
- CF - Community Facilities
 - Con - Conservation
 - DU - Deferred Urban
 - E - Employment
 - Inf - Infrastructure
 - MPN - Master Planned Neighbourhood
 - Rec - Recreation
 - Ru - Rural
 - RuL - Rural Living
 - RuN - Rural Neighbourhood
 - SE - Strategic Employment
 - SN - Suburban Neighbourhood

- EFPA Submission
- Environment and Food Production Areas
- P&D Code Zones
- Parcel Cadastre

PLN ID: 6015
 730
 Reference Scale: 1:25,000

Submission No: 30

Date: 8/10/2021

213 ha
 434 MAURICE RD MURRAY BRIDGE SA 5253 SEC 536S
 MURRAY BRIDGE
 MURRAY BRIDGE



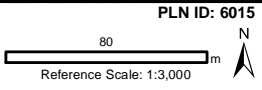
EFPA



ENVIRONMENT & FOOD PRODUCTION REVIEW 2021

P&D Code Zones
 Con - Conservation
 PRuL - Productive Rural Landscape
 RuN - Rural Neighbourhood

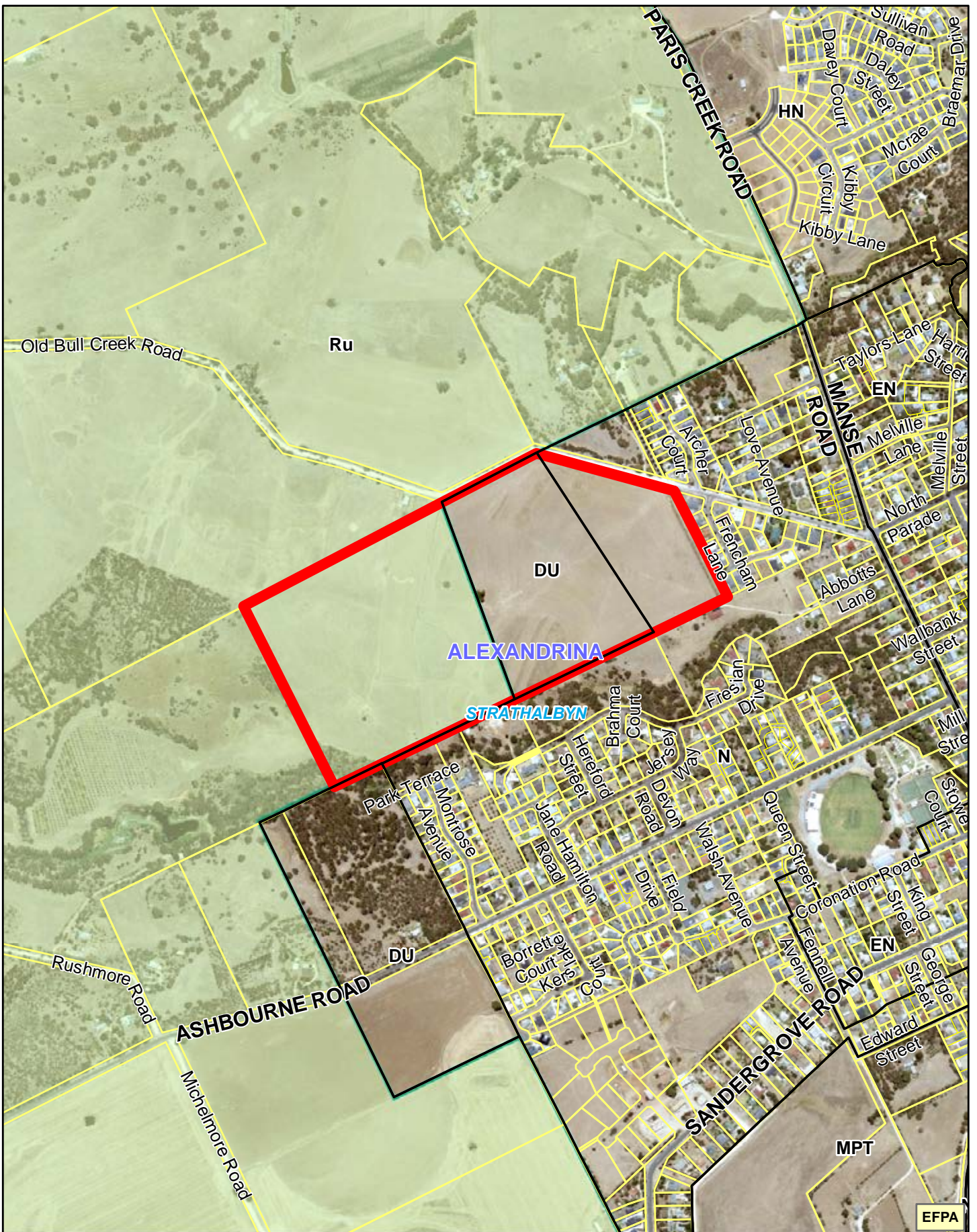
- EFPA Submission
- Environment and Food Production Areas
- P&D Code Zones
- Parcel Cadastre



Submission No: 31

Date: 8/10/2021

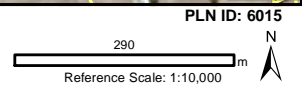
2.6 ha
 75 CAVE AV BRIDGEWATER SA 5155 PCES 73 77
 BRIDGEWATER
 ADELAIDE HILLS



ENVIRONMENT & FOOD PRODUCTION REVIEW 2021

- P&D Code Zones**
 DU - Deferred Urban
 EN - Established Neighbourhood
 HN - Hills Neighbourhood
 MPT - Master Planned Township
 N - Neighbourhood
 Ru - Rural

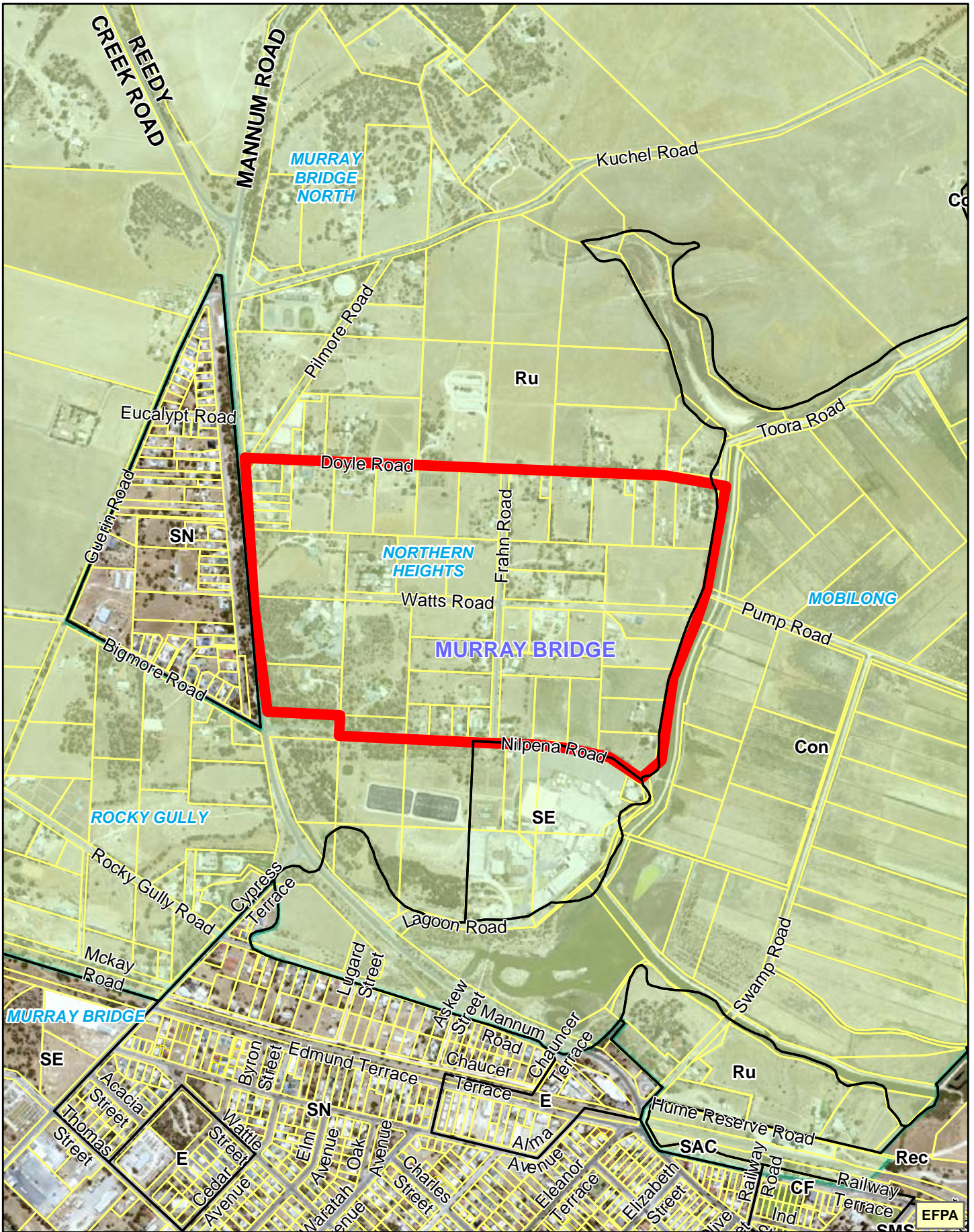
- EFPA Submission
- Environment and Food Production Areas
- P&D Code Zones
- Parcel Cadastre



Submission No: 32

Date: 8/10/2021

33.4 ha
 OLD BULL CREEK RD STRATHALBYN SA 5255 LT 1 D58580
 STRATHALBYN
 ALEXANDRINA

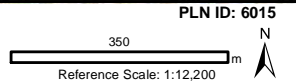


ENVIRONMENT & FOOD PRODUCTION REVIEW 2021

P&D Code Zones

- CF - Community Facilities
- Con - Conservation
- E - Employment
- Rec - Recreation
- Ru - Rural
- SAC - Suburban Activity Centre
- SE - Strategic Employment
- SMS - Suburban Main Street
- SN - Suburban Neighbourhood

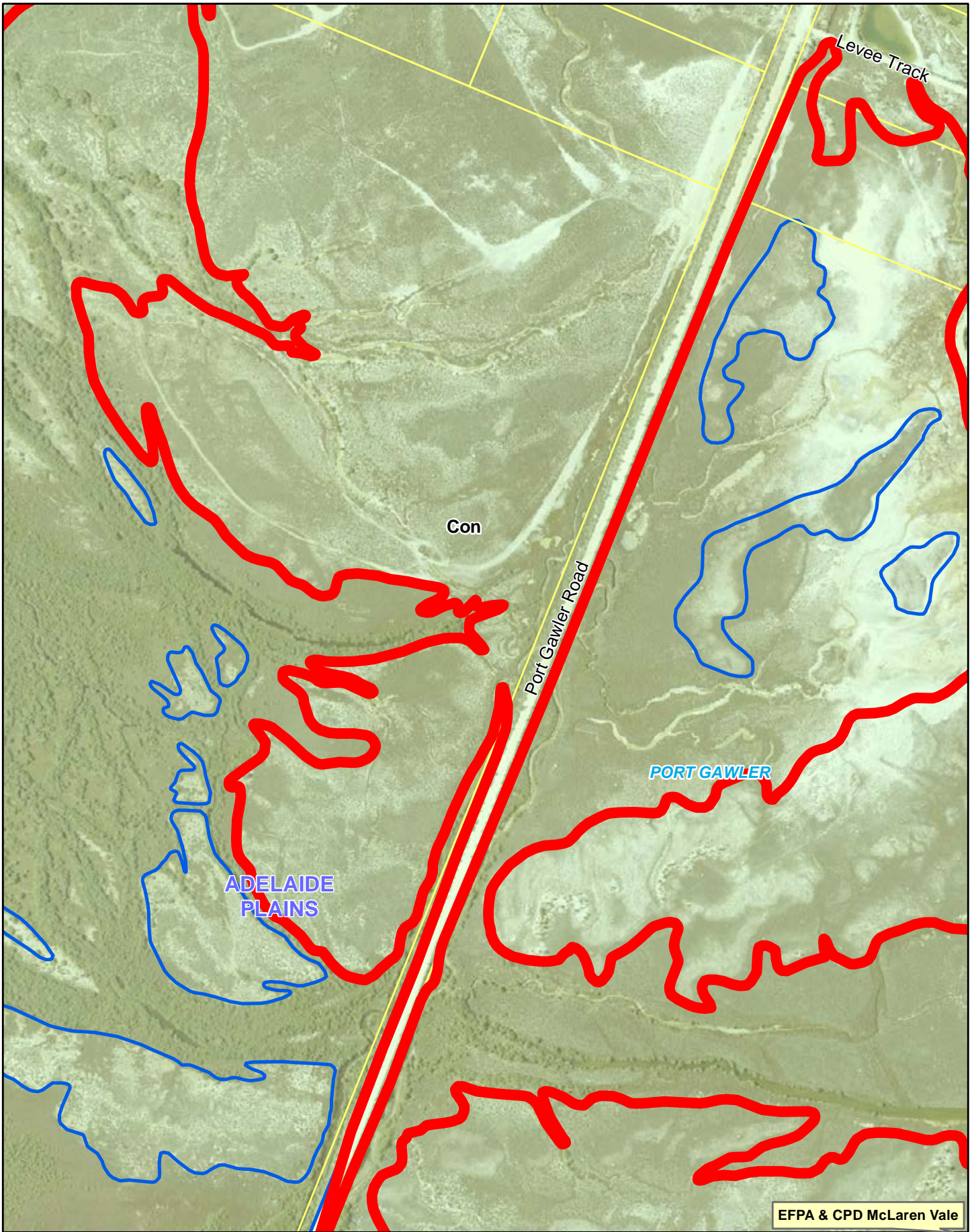
- EFPA Submission
- Environment and Food Production Areas
- P&D Code Zones
- Parcel Cadastre



Submission No: 34

Date: 8/10/2021

69.5 ha
5-7 Nilpena Rd
NORTHERN HEIGHTS
MURRAY BRIDGE



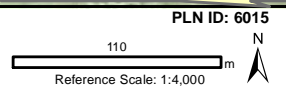
EFPA & CPD McLaren Vale



ENVIRONMENT & FOOD PRODUCTION REVIEW 2021

P&D Code Zones
Con - Conservation

- EFPA Submission
- Environment and Food Production Areas
- P&D Code Zones
- Parcel Cadastre
- Coastline Mean High Water 2016



Submission No: 36

Date: 8/10/2021

63.5 ha
Port Gawler Rd
PORT GAWLER
ADELAIDE PLAINS



ANGLE VALE ROAD

RuH

VIRGINIA
PLAYFORD

Moloney Road

Robert Road

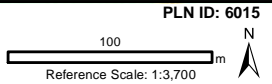
EFPA



ENVIRONMENT & FOOD PRODUCTION REVIEW 2021

P&D Code Zones
RuH - Rural Horticulture

- EFPA Submission
- Environment and Food Production Areas
- P&D Code Zones
- Parcel Cadastre



Submission No: 37

Date: 8/10/2021

8.1 ha
1387 Angle Vale Road
VIRGINIA
PLAYFORD

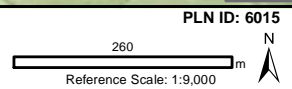
PLN ID: 6015



ENVIRONMENT & FOOD PRODUCTION REVIEW 2021

P&D Code Zones
 Con - Conservation
 Ru - Rural
 RuL - Rural Living

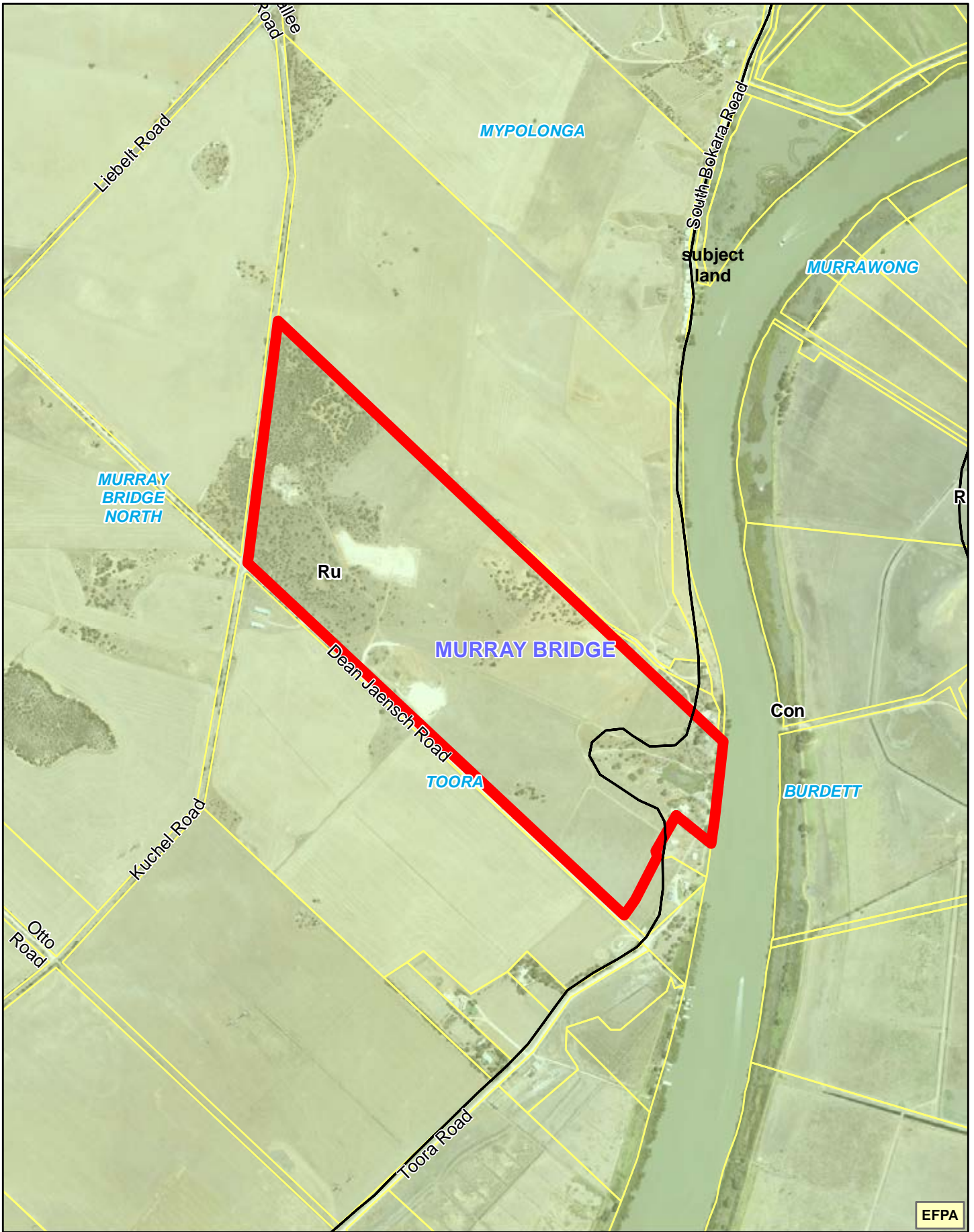
- EFPA Submission
- Environment and Food Production Areas
- P&D Code Zones
- Parcel Cadastre



Submission No: 38

Date: 8/10/2021

36.8 ha
 LOT 81 LONG FLAT ROAD
 LONG FLAT
 MURRAY BRIDGE



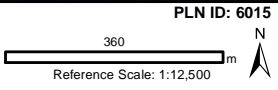
EFPA



ENVIRONMENT & FOOD PRODUCTION REVIEW 2021

P&D Code Zones
 Con - Conservation
 Ru - Rural

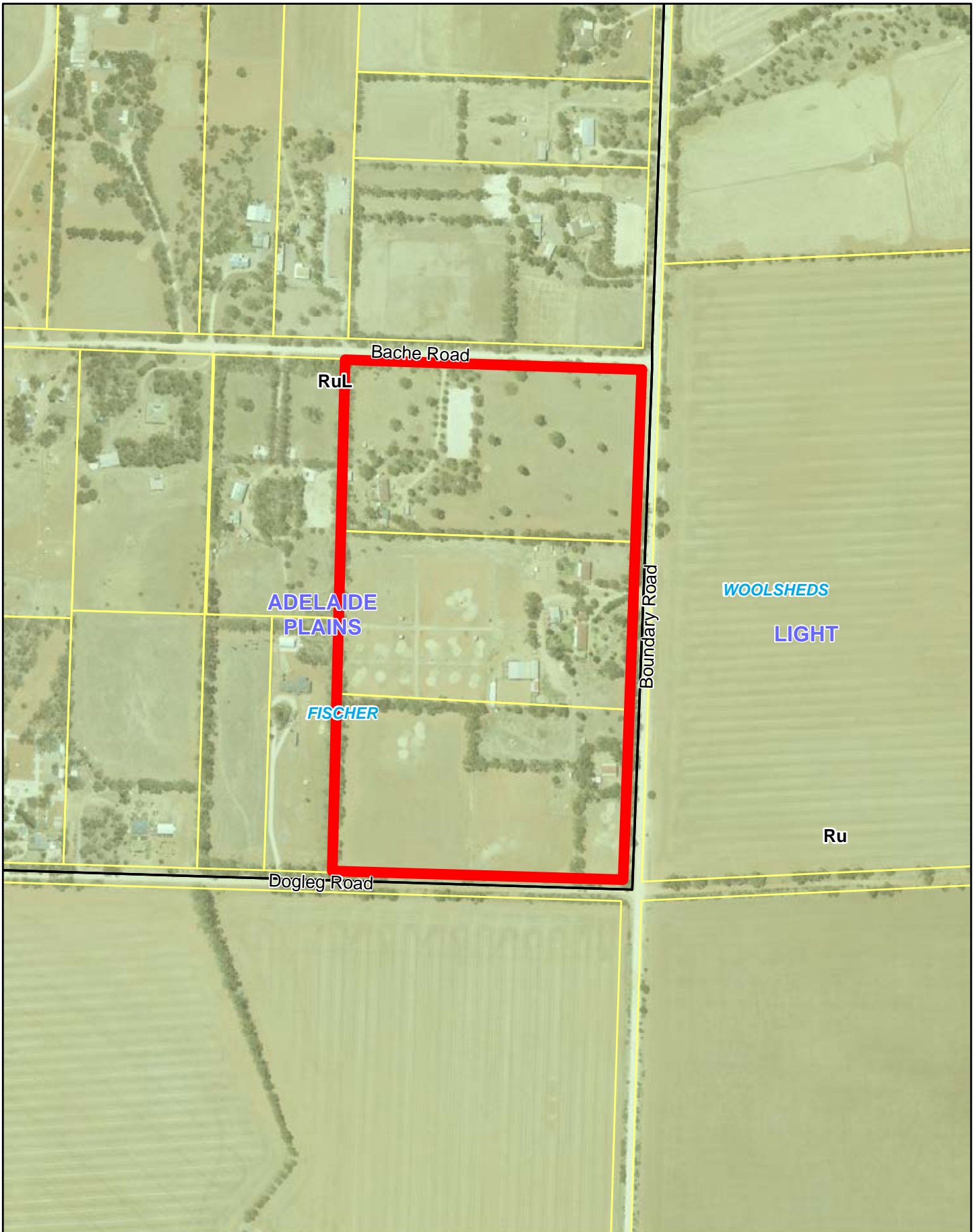
- EFPA Submission
- Environment and Food Production Areas
- P&D Code Zones
- Parcel Cadastre



Submission No: 40

Date: 8/10/2021

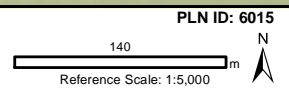
67.9 ha
 479 DEAN JAENSCH RD
 TOORA
 MURRAY BRIDGE



ENVIRONMENT & FOOD PRODUCTION REVIEW 2021

P&D Code Zones
 Ru - Rural
 RuL - Rural Living

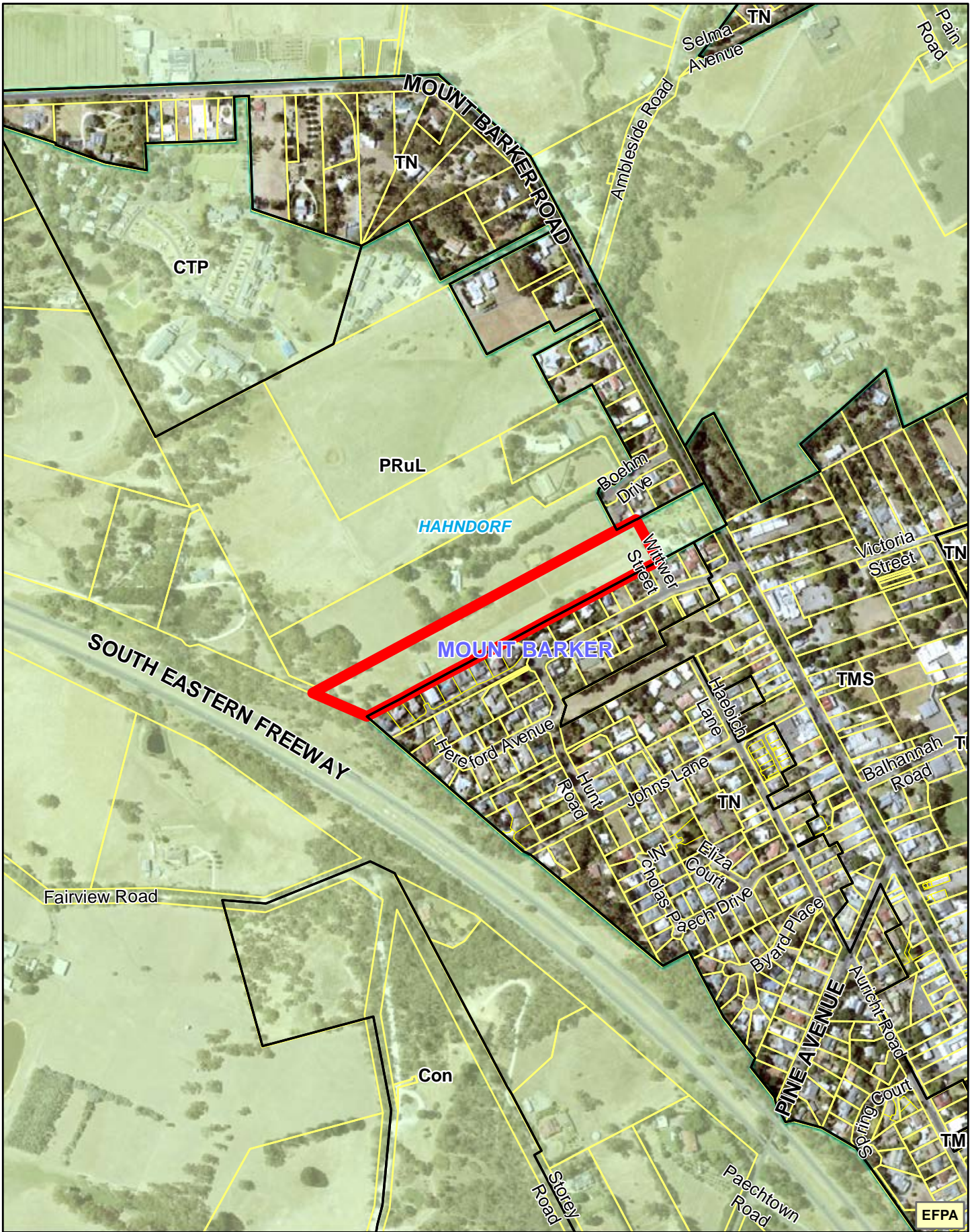
- EFPA Submission
- Environment and Food Production Areas
- P&D Code Zones
- Parcel Cadastre



Submission No: 41

Date: 8/10/2021

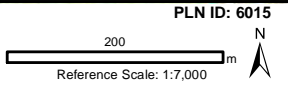
14.5 ha
 264 BOUNDARY ROAD FISCHER
 FISCHER
 ADELAIDE PLAINS



ENVIRONMENT & FOOD PRODUCTION REVIEW 2021

- P&D Code Zones**
 CTP - Caravan and Tourist Park
 Con - Conservation
 PRuL - Productive Rural Landscape
 TMS - Township Main Street
 TN - Township Neighbourhood

- EFPA Submission
- Environment and Food Production Areas
- P&D Code Zones
- Parcel Cadastre



Submission No: 42

Date: 8/10/2021

3.1 ha
 3 WITTEW ST
 HAHNDORF
 MOUNT BARKER



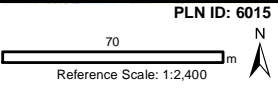
EFPA



ENVIRONMENT & FOOD PRODUCTION REVIEW 2021

P&D Code Zones
 N - Neighbourhood
 Rec - Recreation
 Ru - Rural
 TMS - Township Main Street

- ▭ EFPA Submission
- ▭ Environment and Food Production Areas
- ▭ P&D Code Zones
- ▭ Parcel Cadastre

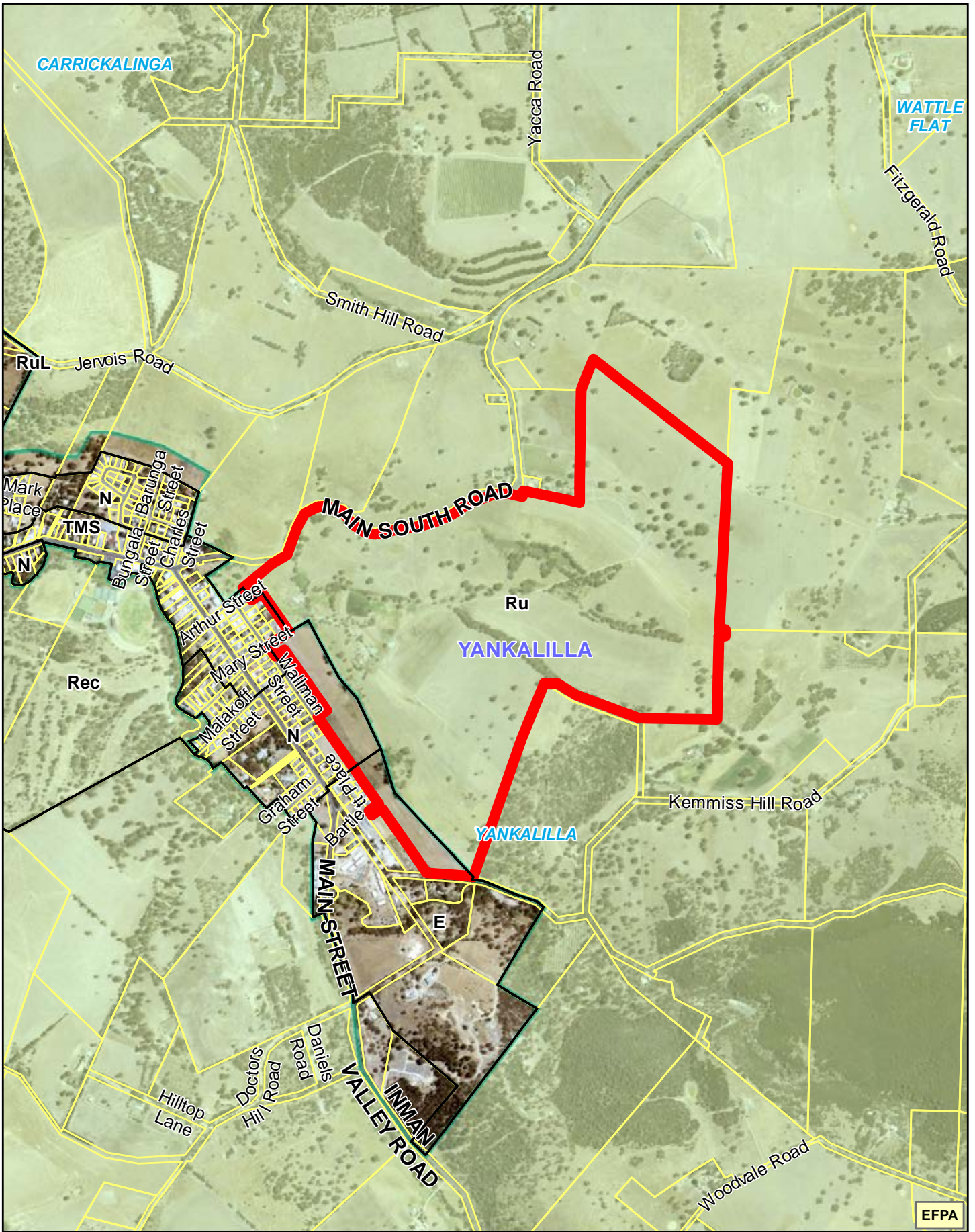


Submission No: 43A

Date: 8/10/2021

1.4 ha
 WALLMAN ST YANKALILLA
 YANKALILLA
 YANKALILLA

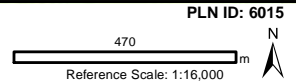
PLN ID: 6015



ENVIRONMENT & FOOD PRODUCTION REVIEW 2021

- P&D Code Zones**
 E - Employment
 N - Neighbourhood
 Rec - Recreation
 Ru - Rural
 RuL - Rural Living
 TMS - Township Main Street

- EFPA Submission
- Environment and Food Production Areas
- P&D Code Zones
- Parcel Cadastre



PLN ID: 6015
Submission No: 43B
 Date: 8/10/2021
 122.2 ha
 WALLMAN ST YANKALILLA
 YANKAKILLA
 YANKALILLA

EFPA



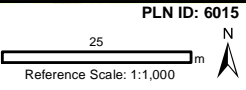
EFPA



ENVIRONMENT & FOOD PRODUCTION REVIEW 2021

P&D Code Zones
 CWOI - Coastal Waters and Offshore Islands
 OS - Open Space
 Ru - Rural
 TD - Tourism Development

- EFPA Submission
- Environment and Food Production Areas
- P&D Code Zones
- Parcel Cadastre
- Coastline Mean High Water 2016



Submission No: 44B

Date: 8/10/2021

0.7 ha
 Franklin Parade
 ENCOUNTER BAY
 VICTOR HARBOR

PLN ID: 6015



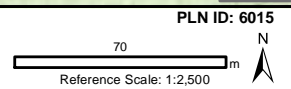
EFPA



ENVIRONMENT & FOOD PRODUCTION REVIEW 2021

P&D Code Zones
 HN - Hills Neighbourhood
 Ru - Rural

- EFPA Submission
- Environment and Food Production Areas
- P&D Code Zones
- Parcel Cadastre



Submission No: 44C

Date: 8/10/2021

0.7 ha

132 JAGGER RD ENCOUNTER BAY SA 5211 LT 348 F165597

ENCOUNTER BAY
 VICTOR HARBOR



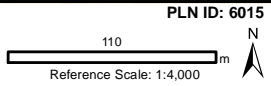
EFPA



ENVIRONMENT & FOOD PRODUCTION REVIEW 2021

P&D Code Zones
 DU - Deferred Urban
 Ru - Rural
 RuL - Rural Living

- EFPA Submission
- Portion to be removed from EFPA
- Environment and Food Production Areas
- P&D Code Zones
- Parcel Cadastre



Submission No: 44D

Date: 8/10/2021

6.9 ha
 Panorama Dr
 HINDMARSH VALLEY
 VICTOR HARBOR

PLN ID: 6015



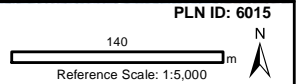
EFPA



ENVIRONMENT & FOOD PRODUCTION REVIEW 2021

P&D Code Zones
 CWOI - Coastal Waters and Offshore Islands
 Con - Conservation

- EFPA Submission
- Environment and Food Production Areas
- P&D Code Zones
- Parcel Cadastre
- Coastline Mean High Water 2016

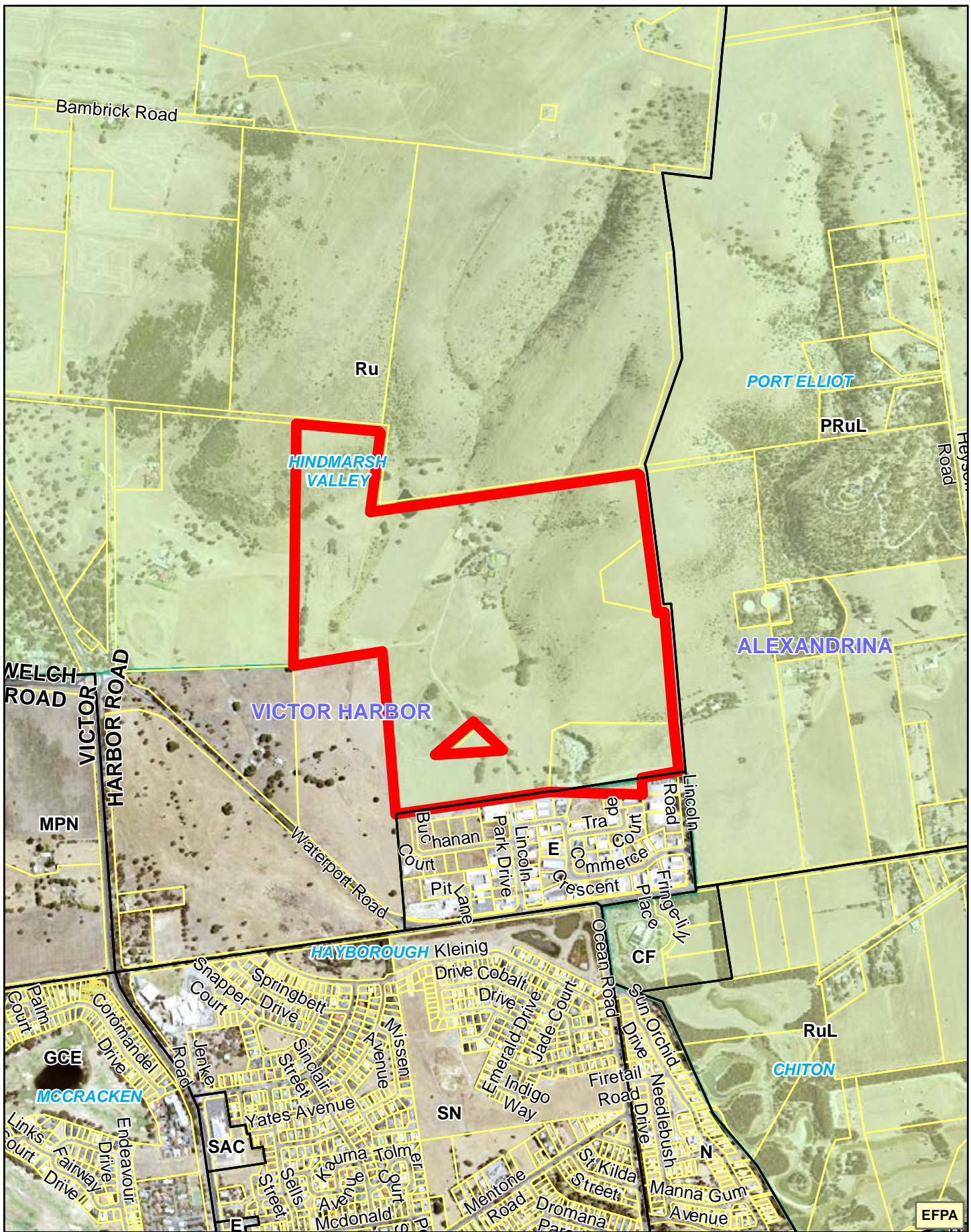


Submission No: 44E

Date: 8/10/2021

26.1 ha
 GRANITE ISLAND
 VICTOR HARBOR
 VICTOR HARBOR

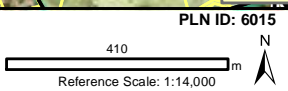
PLN ID: 6015



ENVIRONMENT & FOOD PRODUCTION REVIEW 2021

- P&D Code Zones**
- CF - Community Facilities
 - E - Employment
 - GCE - Golf Course Estate
 - MPN - Master Planned Neighbourhood
 - N - Neighbourhood
 - PRuL - Productive Rural Landscape
 - Ru - Rural
 - RuL - Rural Living
 - SAC - Suburban Activity Centre
 - SN - Suburban Neighbourhood

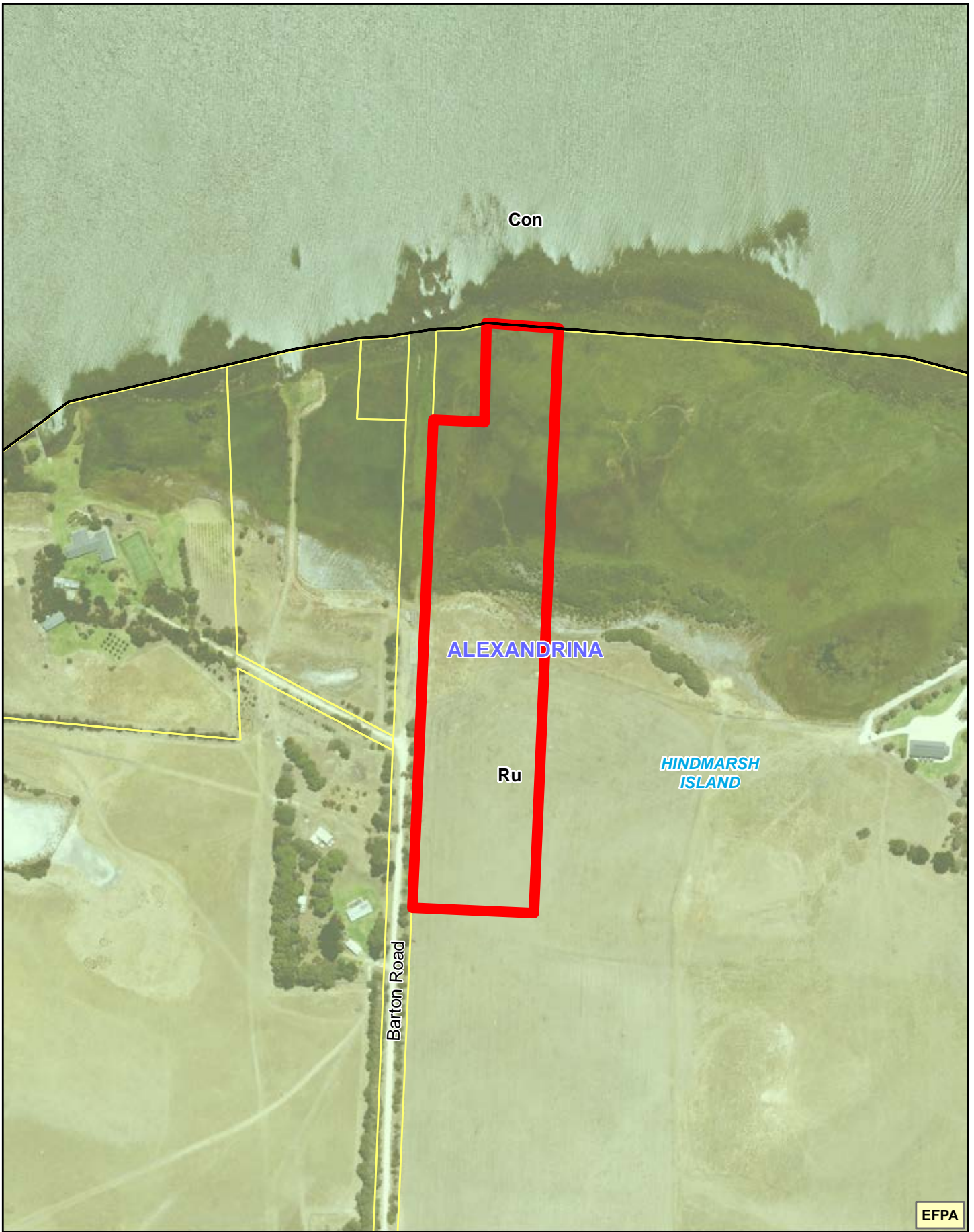
- EFPA Submission
- Environment and Food Production Areas
- P&D Code Zones
- Parcel Cadastre



Submission No: 44F

Date: 8/10/2021

78.7 ha
 15 Lincoln Dr
 HINDMARSH VALLEY
 VICTOR HARBOR



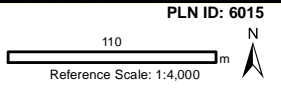
EFPA



ENVIRONMENT & FOOD PRODUCTION REVIEW 2021

P&D Code Zones
 Con - Conservation
 Ru - Rural

- EFPA Submission
- Environment and Food Production Areas
- P&D Code Zones
- Parcel Cadastre



Submission No: 45

Date: 8/10/2021

4.1 ha
 115 Pullen Road
 HINDMARSH ISLAND
 ALEXANDRINA



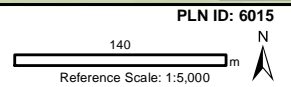
EFPA



ENVIRONMENT & FOOD PRODUCTION REVIEW 2021

P&D Code Zones
Ru - Rural

- EFPA Submission
- Environment and Food Production Areas
- P&D Code Zones
- Parcel Cadastre



Submission No: 49

Date: 8/10/2021

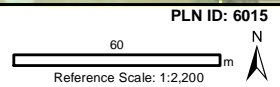
3.7 ha
1121 Horrocks hwy templers
TEMPLERS
LIGHT



ENVIRONMENT & FOOD PRODUCTION REVIEW 2021

P&D Code Zones
RuL - Rural Living

- EFPA Submission
- Environment and Food Production Areas
- P&D Code Zones
- Parcel Cadastre



Submission No: 50

Date: 8/10/2021

3.3 ha
IOT 21, 43 BACHE ROAD FISCHER
FISCHER
ADELAIDE PLAINS



EFPA



ENVIRONMENT & FOOD PRODUCTION REVIEW 2021

P&D Code Zones
 DU - Deferred Urban
 RuH - Rural Horticulture

- EFPA Submission
- Environment and Food Production Areas
- P&D Code Zones
- Parcel Cadastre

PLN ID: 6015
 50 m
 Reference Scale: 1:2,000

Submission No: 51

Date: 8/10/2021

1.3 ha
 68 Mayes Road VIRGINIA SA 5120
 VIRGINIA
 PLAYFORD



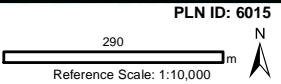
EFPA



ENVIRONMENT & FOOD PRODUCTION REVIEW 2021

P&D Code Zones
 CWOI - Coastal Waters and Offshore Islands
 Con - Conservation
 N - Neighbourhood
 Ru - Rural

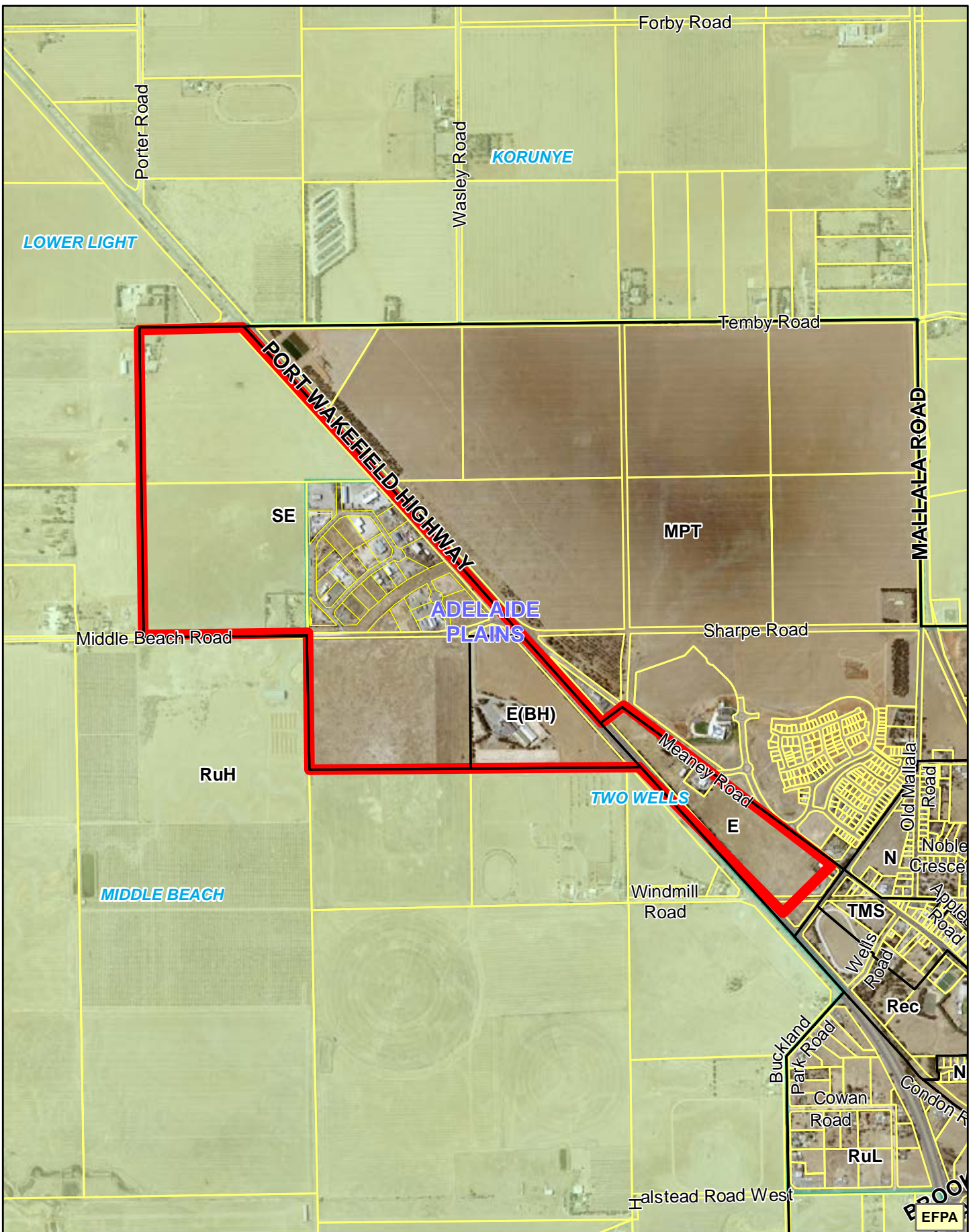
- ▭ EFPA Submission
- ▭ Environment and Food Production Areas
- ▭ P&D Code Zones
- ▭ Parcel Cadastre
- Coastline Mean High Water 2016



Submission No: 52

Date: 8/10/2021

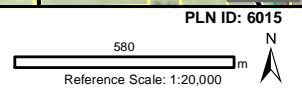
14.8 ha
 99 Boettcher Road, Middleton
 MIDDLETON
 ALEXANDRINA



ENVIRONMENT & FOOD PRODUCTION REVIEW 2021

- P&D Code Zones**
 E - Employment
 E(BH) - Employment (Bulk Handling)
 MPT - Master Planned Township
 N - Neighbourhood
 Rec - Recreation
 RuH - Rural Horticulture
 RuL - Rural Living
 SE - Strategic Employment
 TMS - Township Main Street

- EFFPA Submission
- Environment and Food Production Areas
- P&D Code Zones
- Parcel Cadastre



Submission No: 54C

Date: 8/10/2021

191.3 ha
 Port Wakefield Highway Two Wells
 TWO WELLS
 ADELAIDE PLAINS



ANGLE VALE ROAD

RuH

VIRGINIA
PLAYFORD

Moloney Road

Robert Road

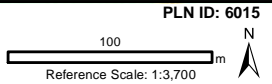
EFPA



ENVIRONMENT & FOOD PRODUCTION REVIEW 2021

P&D Code Zones
RuH - Rural Horticulture

- EFPA Submission
- Environment and Food Production Areas
- P&D Code Zones
- Parcel Cadastre



Submission No: 55

Date: 8/10/2021

8.1 ha
1387 Angle Vale Road
VIRGINIA
PLAYFORD



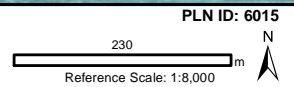
EFPA



ENVIRONMENT & FOOD PRODUCTION REVIEW 2021

P&D Code Zones
 CWOI - Coastal Waters and Offshore Islands
 Con - Conservation
 N - Neighbourhood
 Ru - Rural

- EFPA Submission
- Environment and Food Production Areas
- P&D Code Zones
- Parcel Cadastre
- Coastline Mean High Water 2016



Submission No: 56

Date: 8/10/2021

17.6 ha
 7 Miami Blvd
 MIDDLETON
 ALEXANDRINA



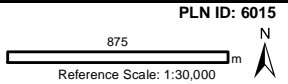
EFPA



ENVIRONMENT & FOOD PRODUCTION REVIEW 2021

- P&D Code Zones**
- CTP - Caravan and Tourist Park
 - CWOI - Coastal Waters and Offshore Islands
 - Con - Conservation
 - DU - Deferred Urban
 - HIn - Home Industry
 - Inf(A) - Infrastructure (Airfield)
 - N - Neighbourhood
 - RP - Residential Park
 - Rec - Recreation
 - Ru - Rural
 - RuL - Rural Living
 - SE - Strategic Employment
 - TAC - Township Activity Centre

- EFPA Submission
- Environment and Food Production Areas
- P&D Code Zones
- P&D Code Sub Zones
- Parcel Cadastre
- Coastline Mean High Water 2016

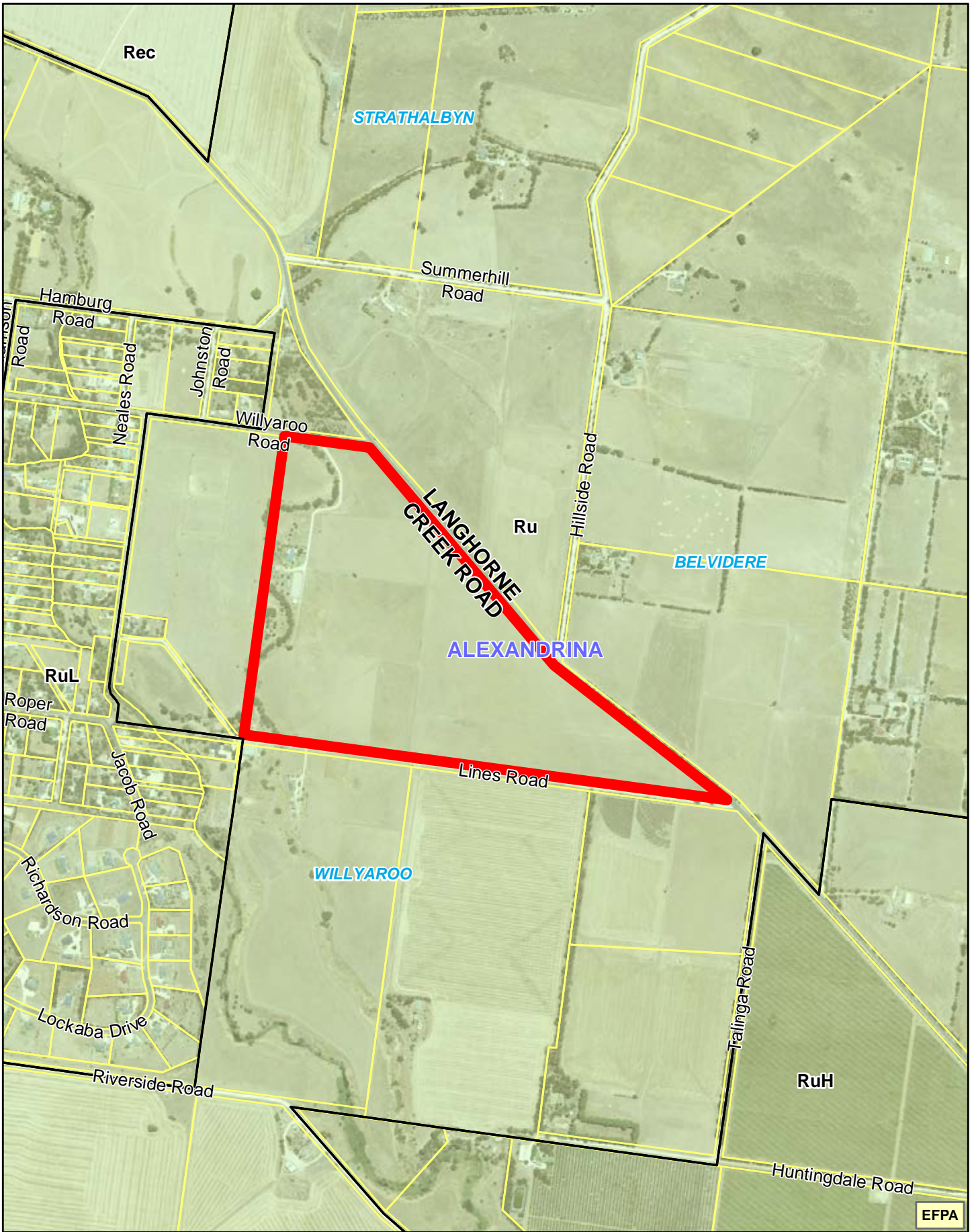


Submission No: 57

Date: 8/10/2021

268.2 ha
middleton region
MIDDLETON
ALEXANDRINA

PLN ID: 6015



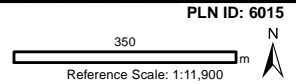
EFPA



ENVIRONMENT & FOOD PRODUCTION REVIEW 2021

- P&D Code Zones**
 Rec - Recreation
 Ru - Rural
 RuH - Rural Horticulture
 RuL - Rural Living

- EFPA Submission
- Environment and Food Production Areas
- P&D Code Zones
- Parcel Cadastre

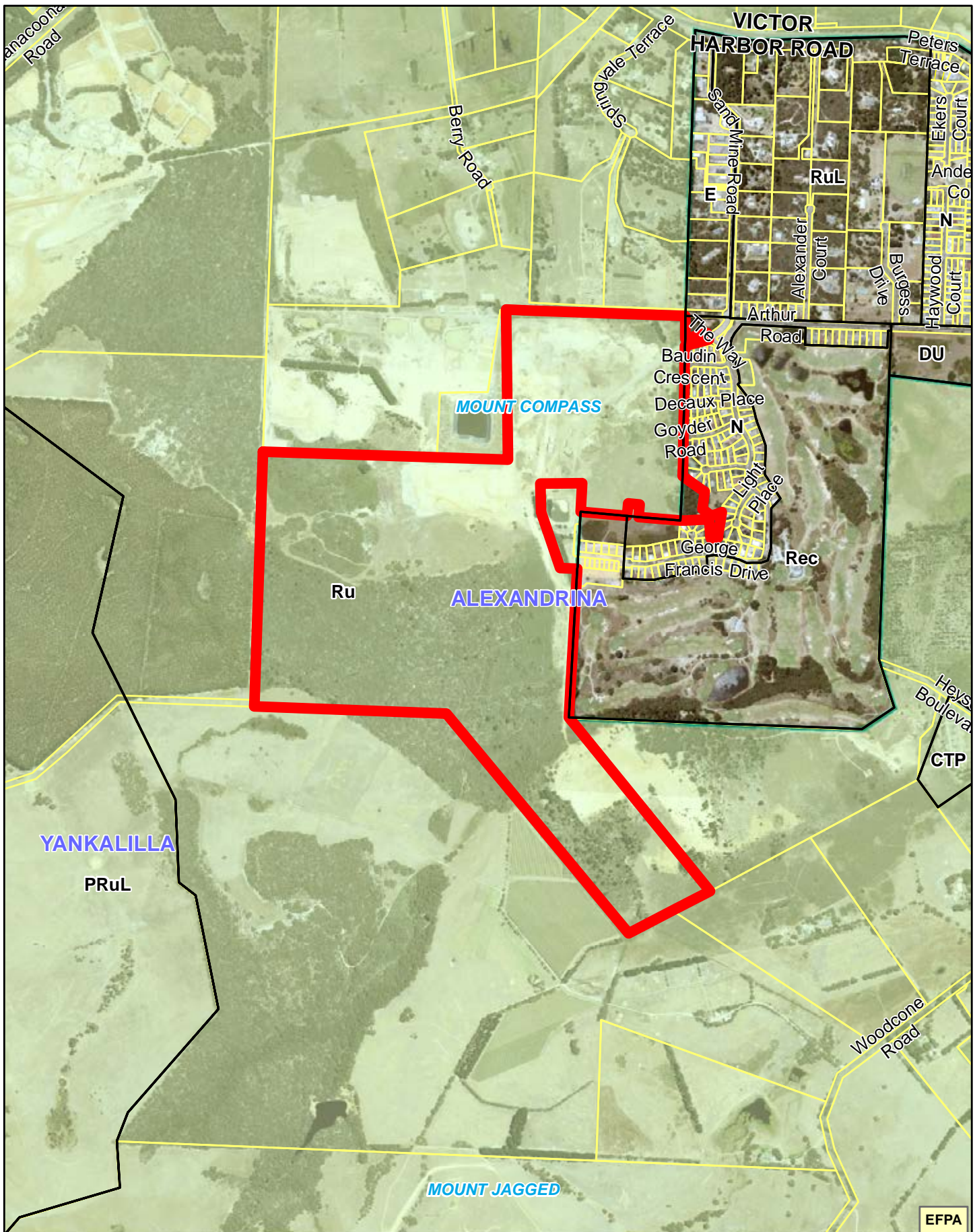


Submission No: 58

Date: 8/10/2021

44 ha
 13 Willyaroo Road Willyaroo
 WILLYAROO
 ALEXANDRINA

PLN ID: 6015



ENVIRONMENT & FOOD PRODUCTION REVIEW 2021

PLN ID: 6015

Reference Scale: 1:14,800

Submission No: 59

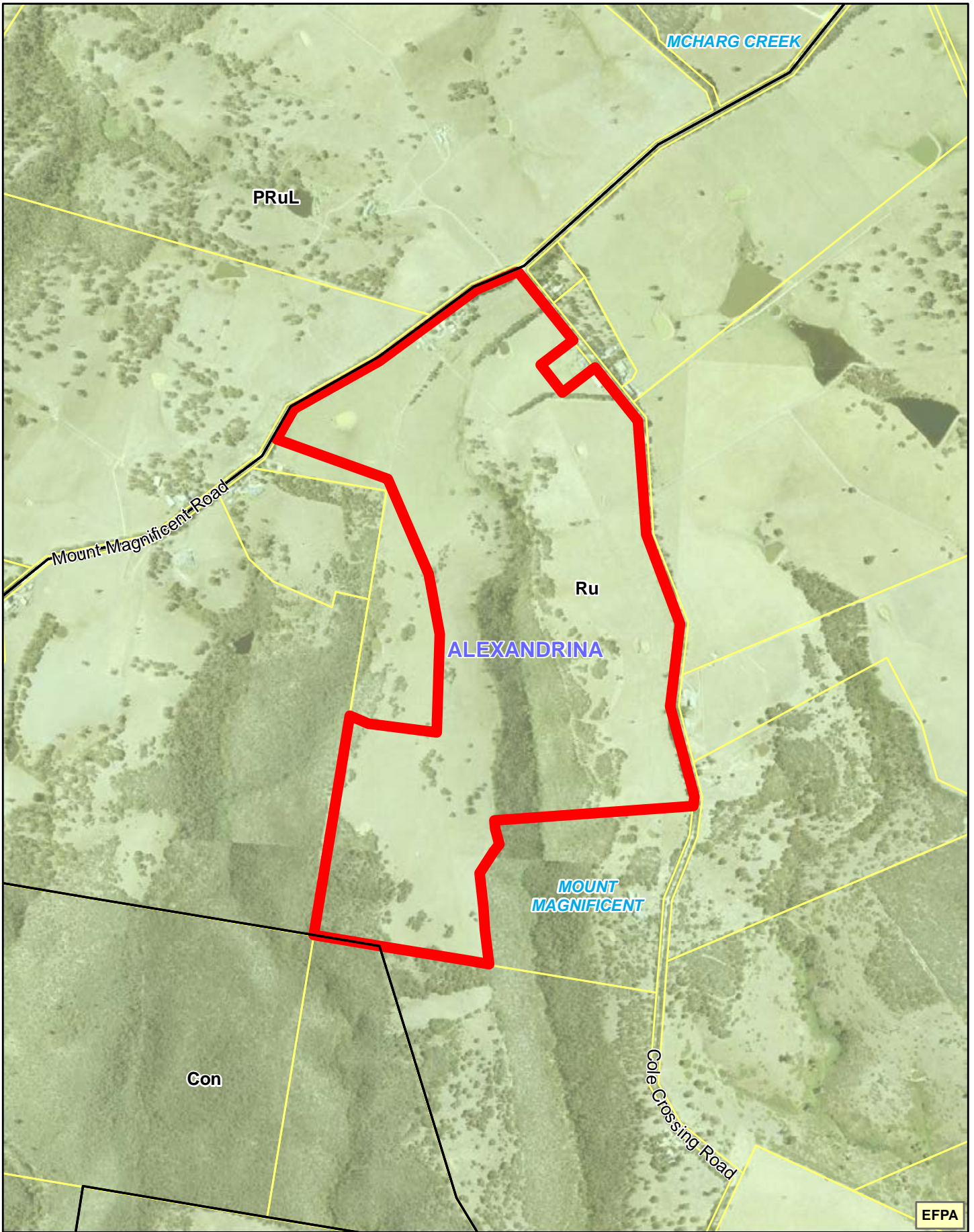
Date: 8/10/2021

113.7 ha
95 Sand Mine Road, Mount Compass
MOUNT COMPASS
ALEXANDRINA

Page 55 of 112

P&D Code Zones
 CTP - Caravan and Tourist Park
 DU - Deferred Urban
 E - Employment
 N - Neighbourhood
 PRuL - Productive Rural Landscape
 Rec - Recreation
 Ru - Rural
 RuL - Rural Living

Legend:
 [Red outline] EFPA Submission
 [Green outline] Environment and Food Production Areas
 [Black outline] P&D Code Zones
 [Yellow outline] Parcel Cadastre



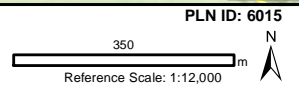
EFPA



ENVIRONMENT & FOOD PRODUCTION REVIEW 2021

P&D Code Zones
 Con - Conservation
 PRuL - Productive Rural Landscape
 Ru - Rural

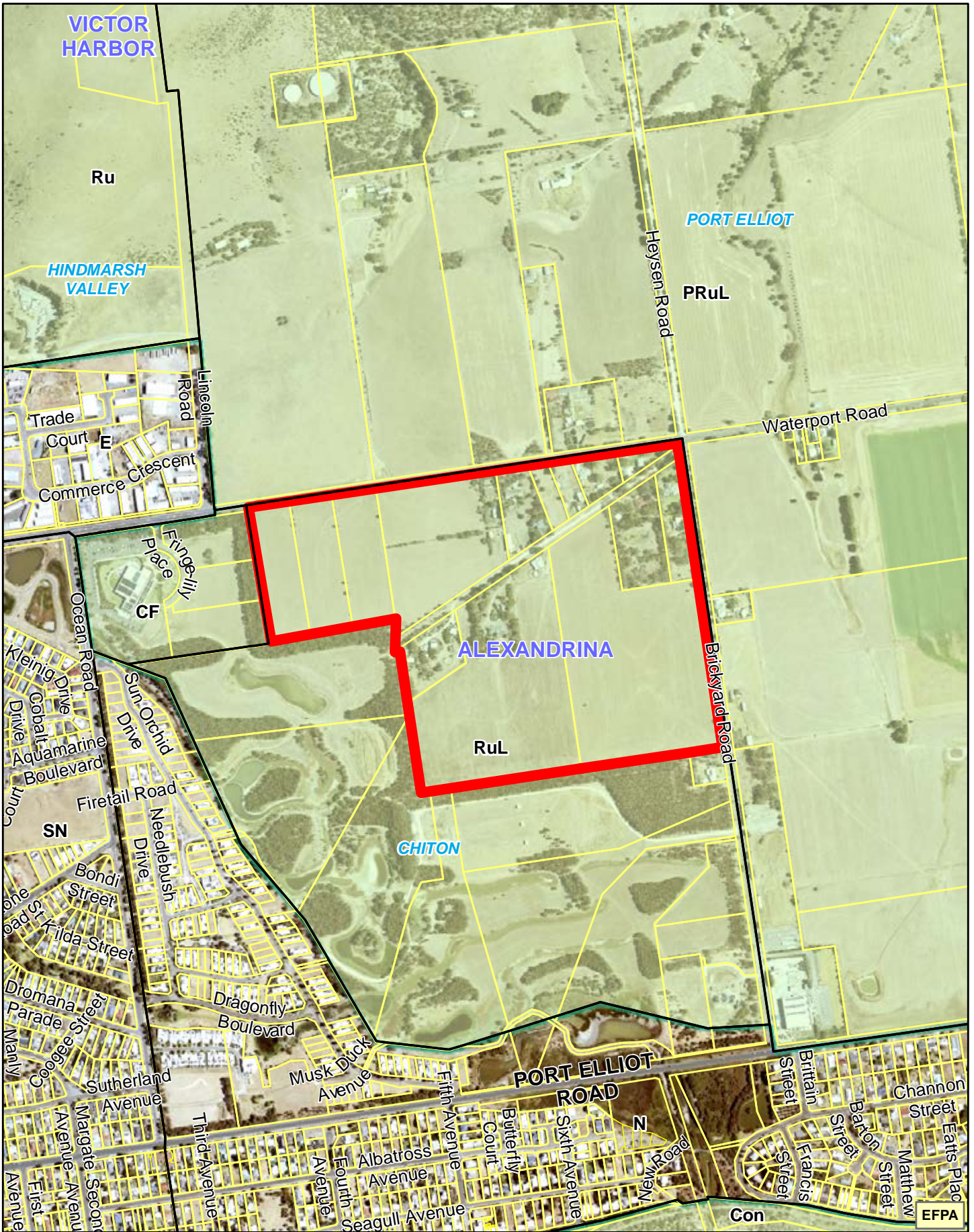
- EFPA Submission
- Environment and Food Production Areas
- P&D Code Zones
- Parcel Cadastre



Submission No: 60

Date: 8/10/2021

87 ha
 358 Mount Magnificent Rd
 MOUNT MAGNIFICANT
 ALEXANDRINA



ENVIRONMENT & FOOD PRODUCTION REVIEW 2021

- P&D Code Zones**
- CF - Community Facilities
 - Con - Conservation
 - E - Employment
 - N - Neighbourhood
 - PRuL - Productive Rural Landscape
 - Ru - Rural
 - RuL - Rural Living
 - SN - Suburban Neighbourhood

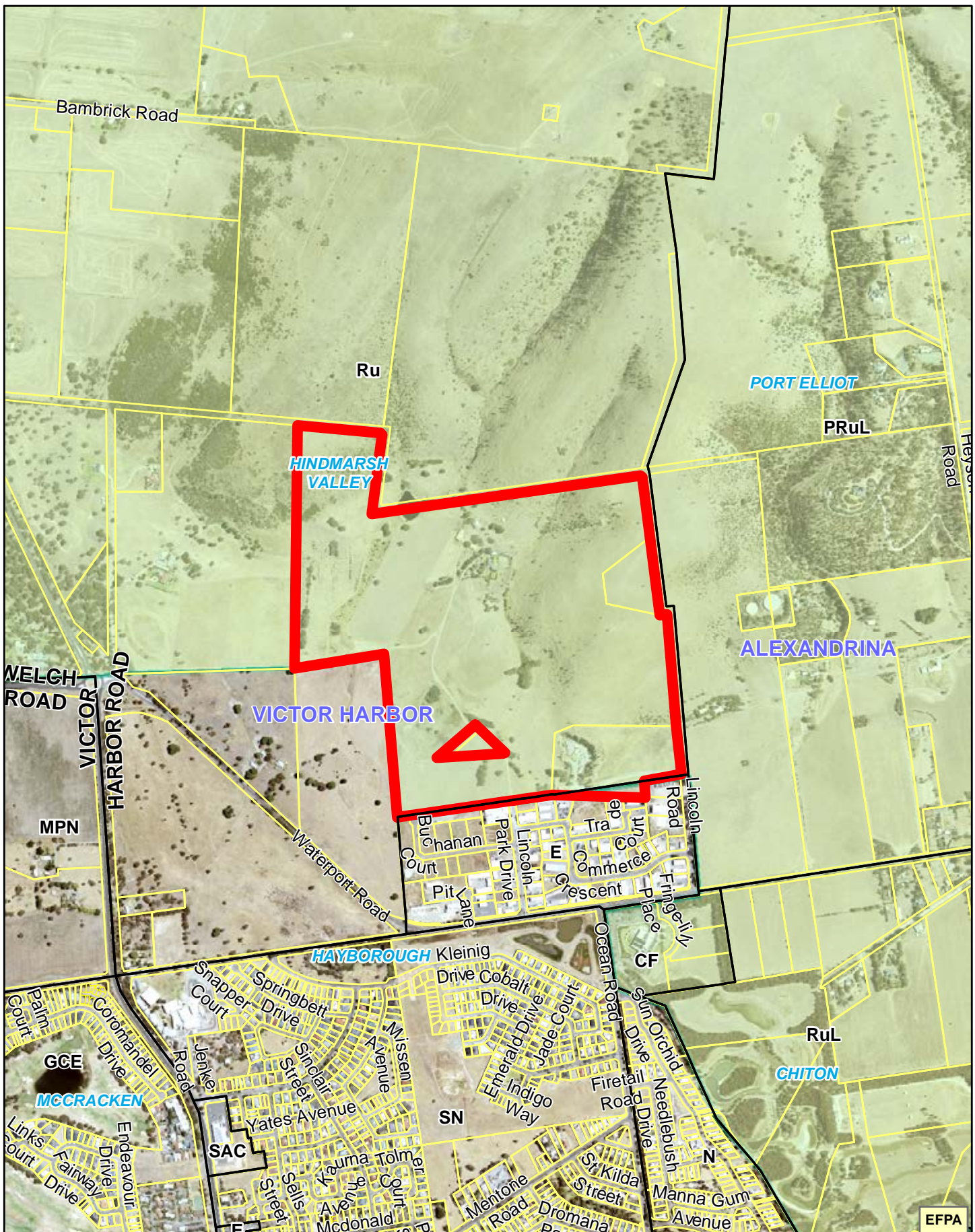
- EFPA Submission
- Environment and Food Production Areas
- P&D Code Zones
- Parcel Cadastre

PLN ID: 6015
 275 m
 Reference Scale: 1:9,500

Submission No: 62

Date: 8/10/2021

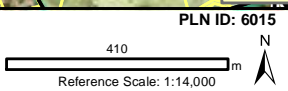
38.8 ha
 253 Waterport Rd
 CHITON
 ALEXANDRINA



ENVIRONMENT & FOOD PRODUCTION REVIEW 2021

- P&D Code Zones**
- CF - Community Facilities
 - E - Employment
 - GCE - Golf Course Estate
 - MPN - Master Planned Neighbourhood
 - N - Neighbourhood
 - PRuL - Productive Rural Landscape
 - Ru - Rural
 - RuL - Rural Living
 - SAC - Suburban Activity Centre
 - SN - Suburban Neighbourhood

- EFPA Submission
- Environment and Food Production Areas
- P&D Code Zones
- Parcel Cadastre



Submission No: 63

Date: 8/10/2021

78.7 ha
 15 Lincoln Dr
 HINDMARSH VALLEY
 VICTOR HARBOR

PLN ID: 6015



EFPA



ENVIRONMENT & FOOD PRODUCTION REVIEW 2021

P&D Code Zones
 Con - Conservation
 RuShS - Rural Shack Settlement

- EFPA Submission
- Environment and Food Production Areas
- P&D Code Zones
- Parcel Cadastre
- Coastline Mean High Water 2016

PLN ID: 6015
 50 m
 Reference Scale: 1:2,000

Submission No: 64
 Date: 8/10/2021
 0.1 ha
 Mundoo Channel Dr
 HINDMARSH ISLAND
 ALEXANDRINA



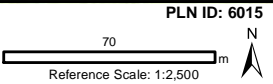
EFPA



ENVIRONMENT & FOOD PRODUCTION REVIEW 2021

P&D Code Zones
RuL - Rural Living

- EFPA Submission
- Environment and Food Production Areas
- P&D Code Zones
- Parcel Cadastre



Submission No: 65

Date: 8/10/2021

4.1 ha
196 Hayman Rd Lewiston
LEWISTON
ADELAIDE PLAINS



ENVIRONMENT & FOOD PRODUCTION REVIEW 2021

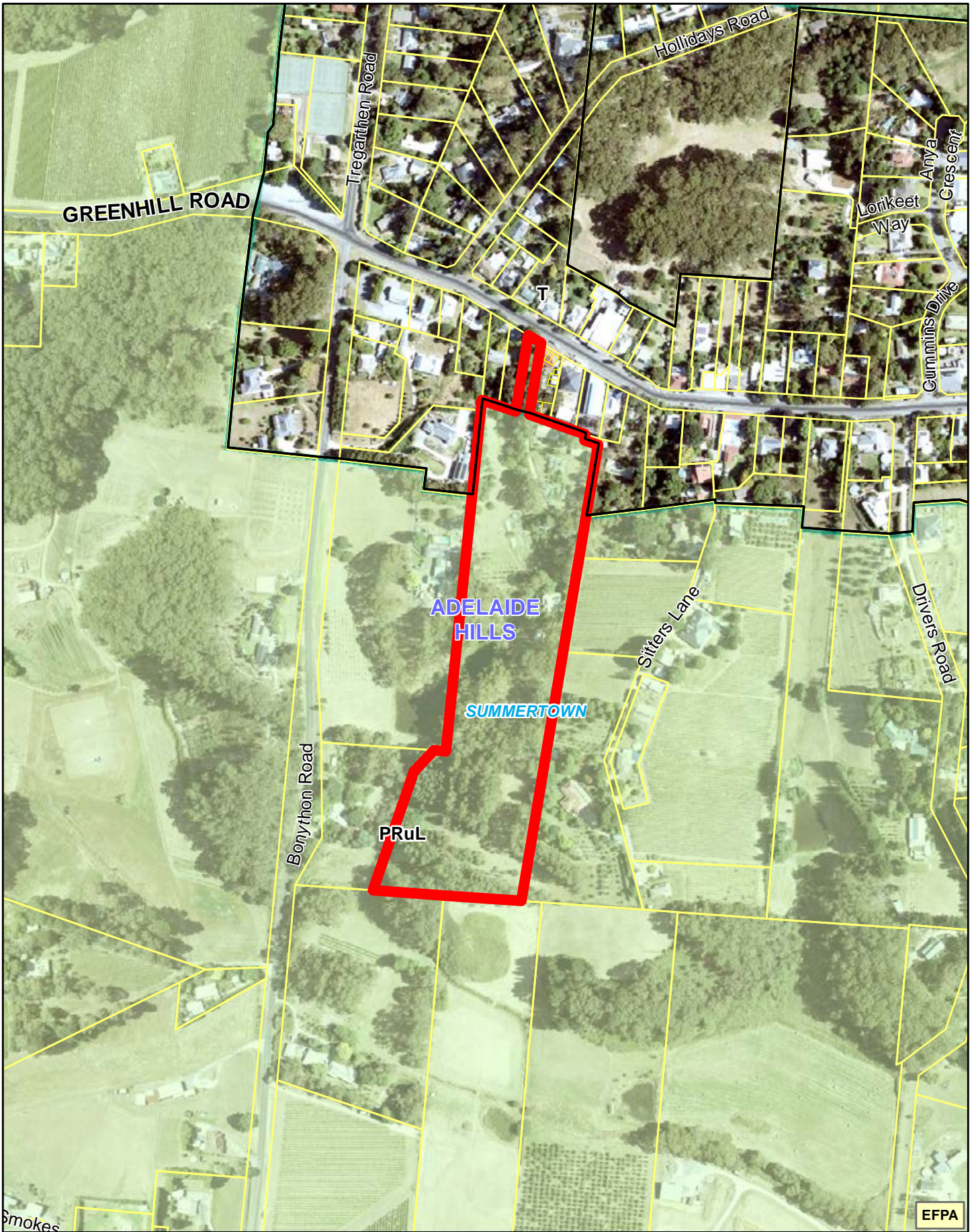
P&D Code Zones
 CWOI - Coastal Waters and Offshore Islands
 Con - Conservation
 Ru - Rural
 RuL - Rural Living
 RuS - Rural Settlement

EFPA Submission
 Environment and Food Production Areas
 P&D Code Zones
 Parcel Cadastre
 Coastline Mean High Water 2016

PLN ID: 6015
 140 m
 Reference Scale: 1:5,000

Submission No: 66
 Date: 8/10/2021
 23.3 ha
 Catlow Ave Second Valley
 SECOND VALLEY
 YANKALILLA

EFPA



ENVIRONMENT & FOOD PRODUCTION REVIEW 2021

P&D Code Zones
 PRuL - Productive Rural Landscape
 T - Township

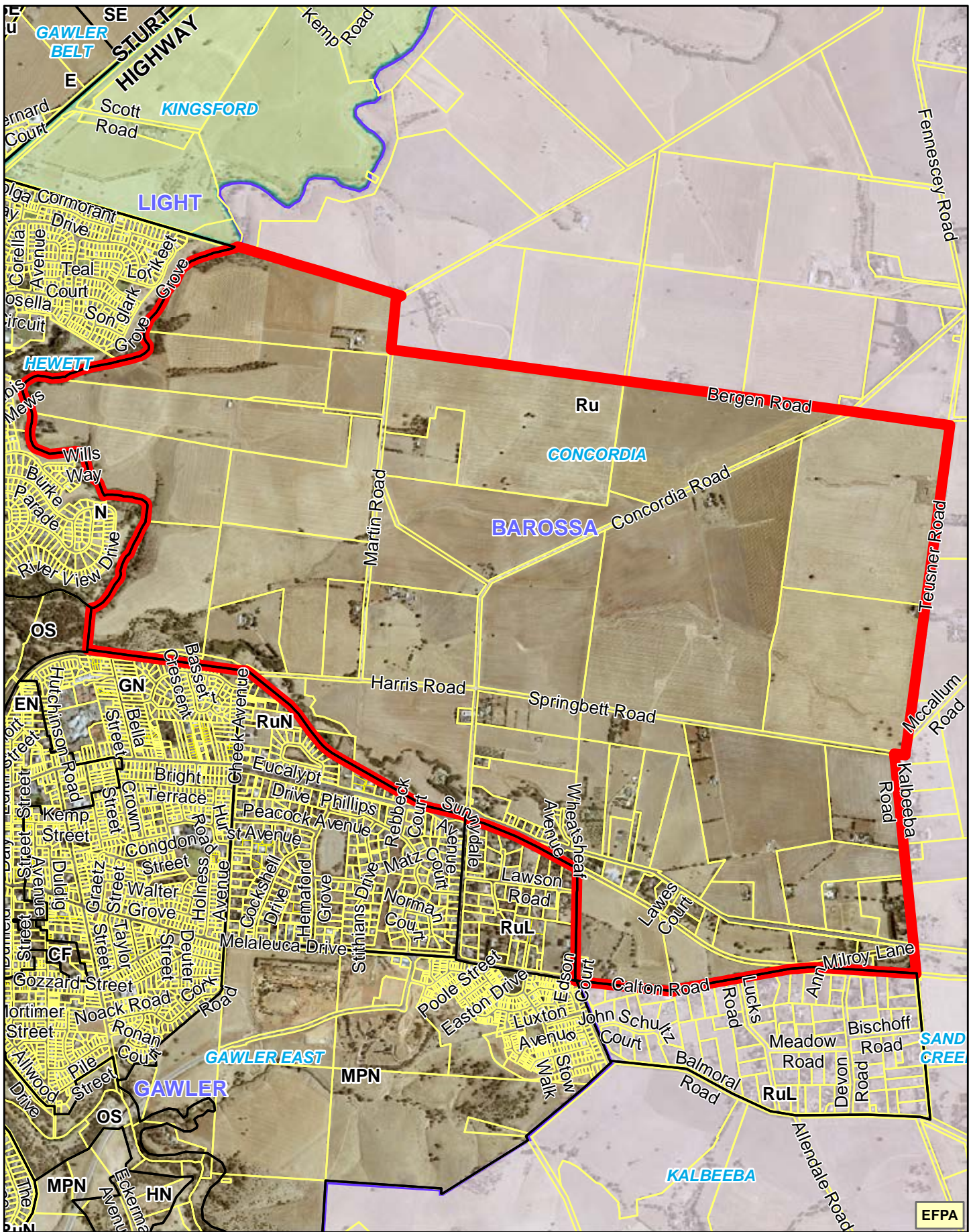
- EFPA Submission
- Environment and Food Production Areas
- P&D Code Zones
- Parcel Cadastre

PLN ID: 6015
 130 m
 Reference Scale: 1:4,500

Submission No: 67

Date: 8/10/2021

4.5 ha
 1066 Greenhill Rd Summertown
 SUMMERTOWN
 ADELAIDE HILLS



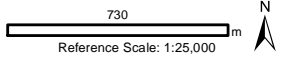
EFPA

PLN ID: 6015

ENVIRONMENT & FOOD PRODUCTION REVIEW 2021

- P&D Code Zones**
- CF - Community Facilities
 - E - Employment
 - EN - Established Neighbourhood
 - GN - General Neighbourhood
 - HN - Hills Neighbourhood
 - MPN - Master Planned Neighbourhood
 - N - Neighbourhood
 - OS - Open Space
 - Ru - Rural
 - RuL - Rural Living
 - RuN - Rural Neighbourhood
 - SE - Strategic Employment

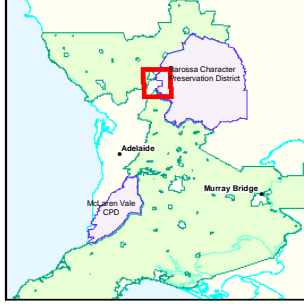
- EFPA Submission
- Environment and Food Production Areas
- Character Preservation Districts
- P&D Code Zones
- Parcel Cadastre

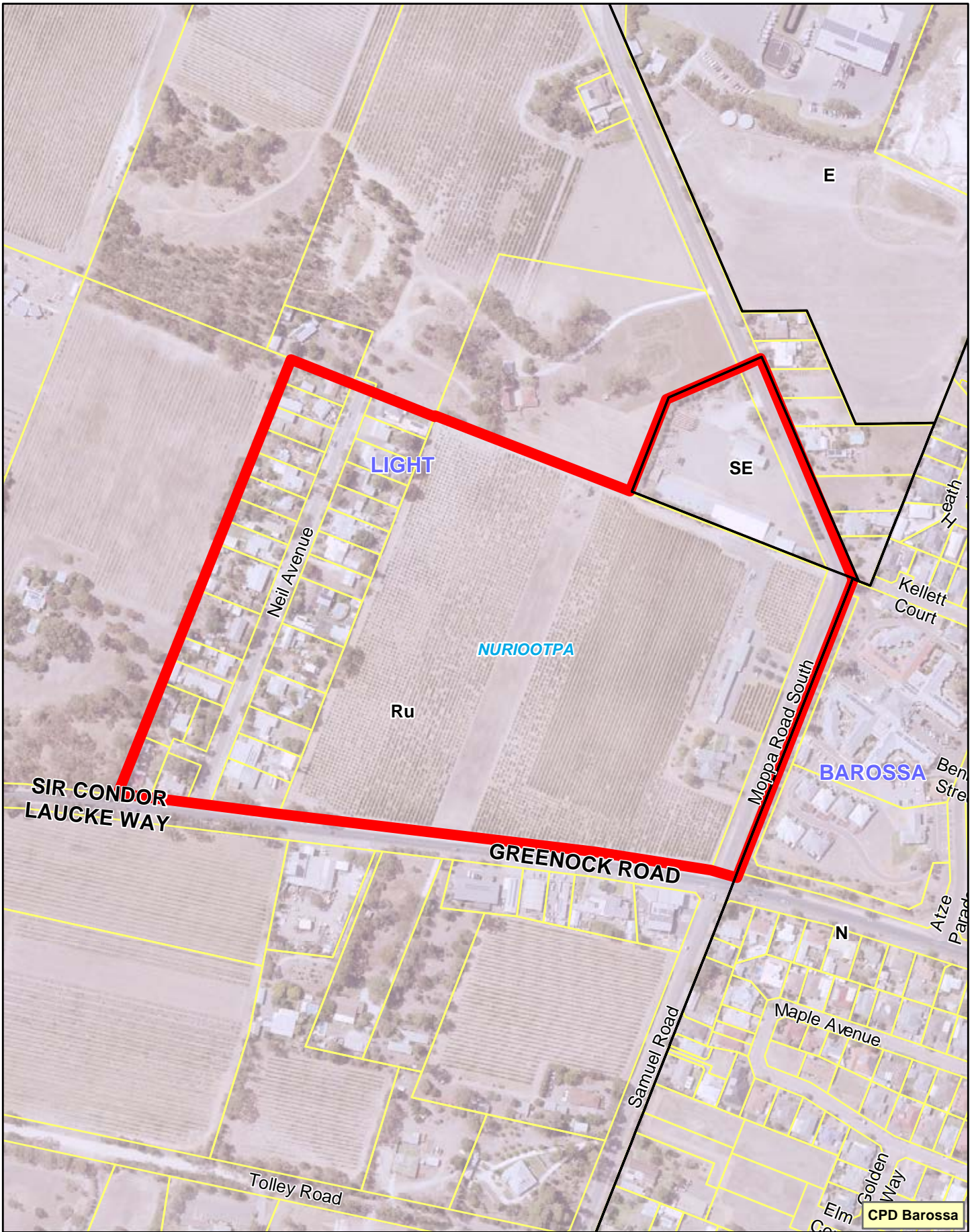


Submission No: 68

Date: 8/10/2021

992.4 ha
 Concordia Rd
 CONCORDIA
 BAROSSA





ENVIRONMENT & FOOD PRODUCTION REVIEW 2021

- P&D Code Zones**
 E - Employment
 N - Neighbourhood
 Ru - Rural
 SE - Strategic Employment

- EFPA Submission
- Environment and Food Production Areas
- Character Preservation Districts
- P&D Code Zones
- Parcel Cadastre

PLN ID: 6015
 120 m
 Reference Scale: 1:4,100

Submission No: 69A

Date: 8/10/2021

17 ha
 138 Moppa Rd
 NURIOOTPA
 LIGHT



ENVIRONMENT & FOOD PRODUCTION REVIEW 2021

- | | |
|------------------------------------|--------------------------------|
| P&D Code Zones | RP - Residential Park |
| CF - Community Facilities | Rec - Recreation |
| DU - Deferred Urban | Ru - Rural |
| E - Employment | RuH - Rural Horticulture |
| GN - General Neighbourhood | RuL - Rural Living |
| MPN - Master Planned Neighbourhood | RuN - Rural Neighbourhood |
| OS - Open Space | SAC - Suburban Activity Centre |

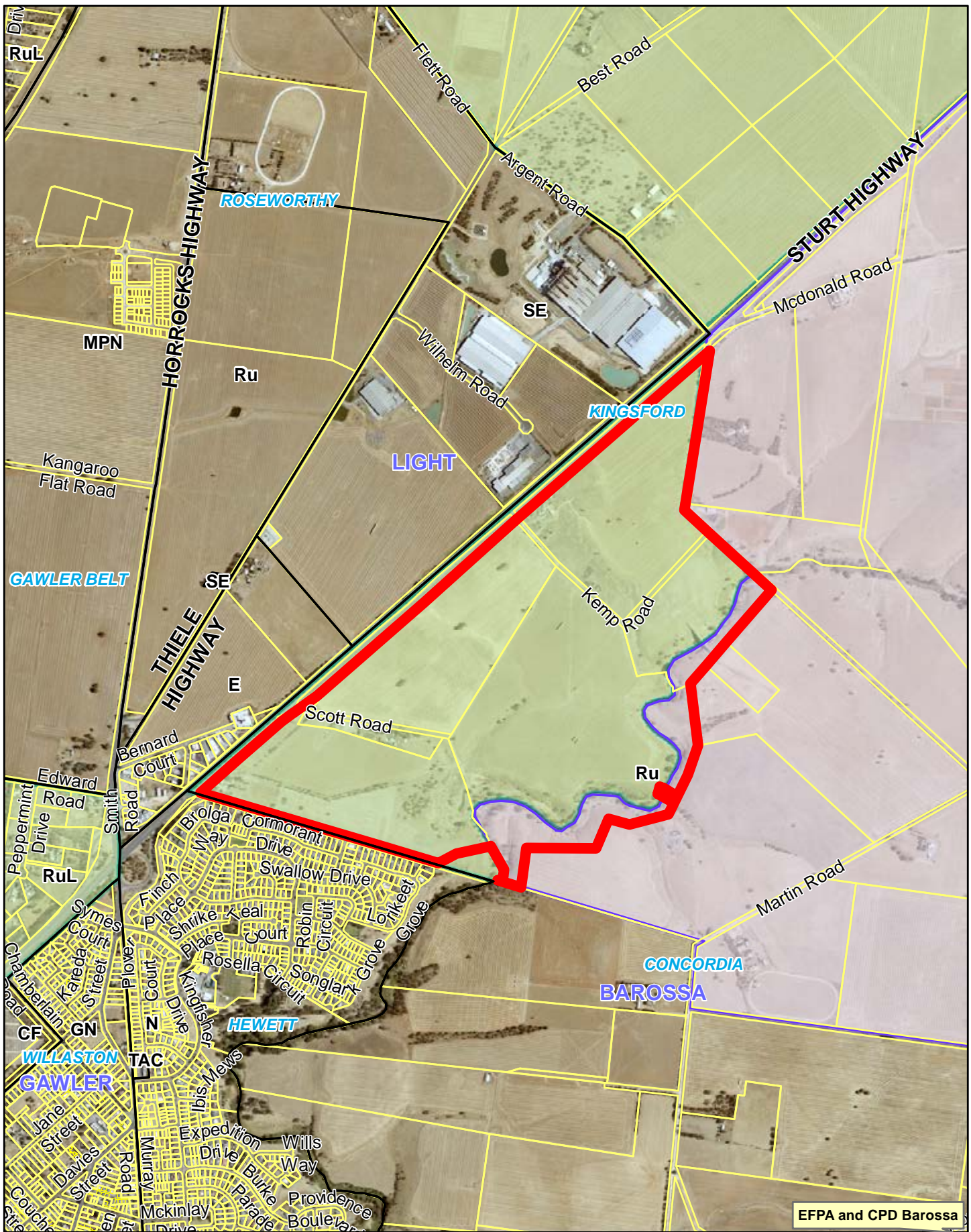
- ▭ EFPA Submission
- ▭ Environment and Food Production Areas
- ▭ P&D Code Zones
- ▭ Parcel Cadastre

PLN ID: 6015
 730
 Reference Scale: 1:25,000

Submission No: 69B

Date: 8/10/2021

455.3 ha
 Northern Expressway
 BUCHFELDE
 LIGHT



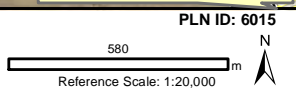
EFPA and CPD Barossa



ENVIRONMENT & FOOD PRODUCTION REVIEW 2021

- P&D Code Zones**
- CF - Community Facilities
 - E - Employment
 - GN - General Neighbourhood
 - MPN - Master Planned Neighbourhood
 - N - Neighbourhood
 - Ru - Rural
 - RuL - Rural Living
 - SE - Strategic Employment
 - TAC - Township Activity Centre

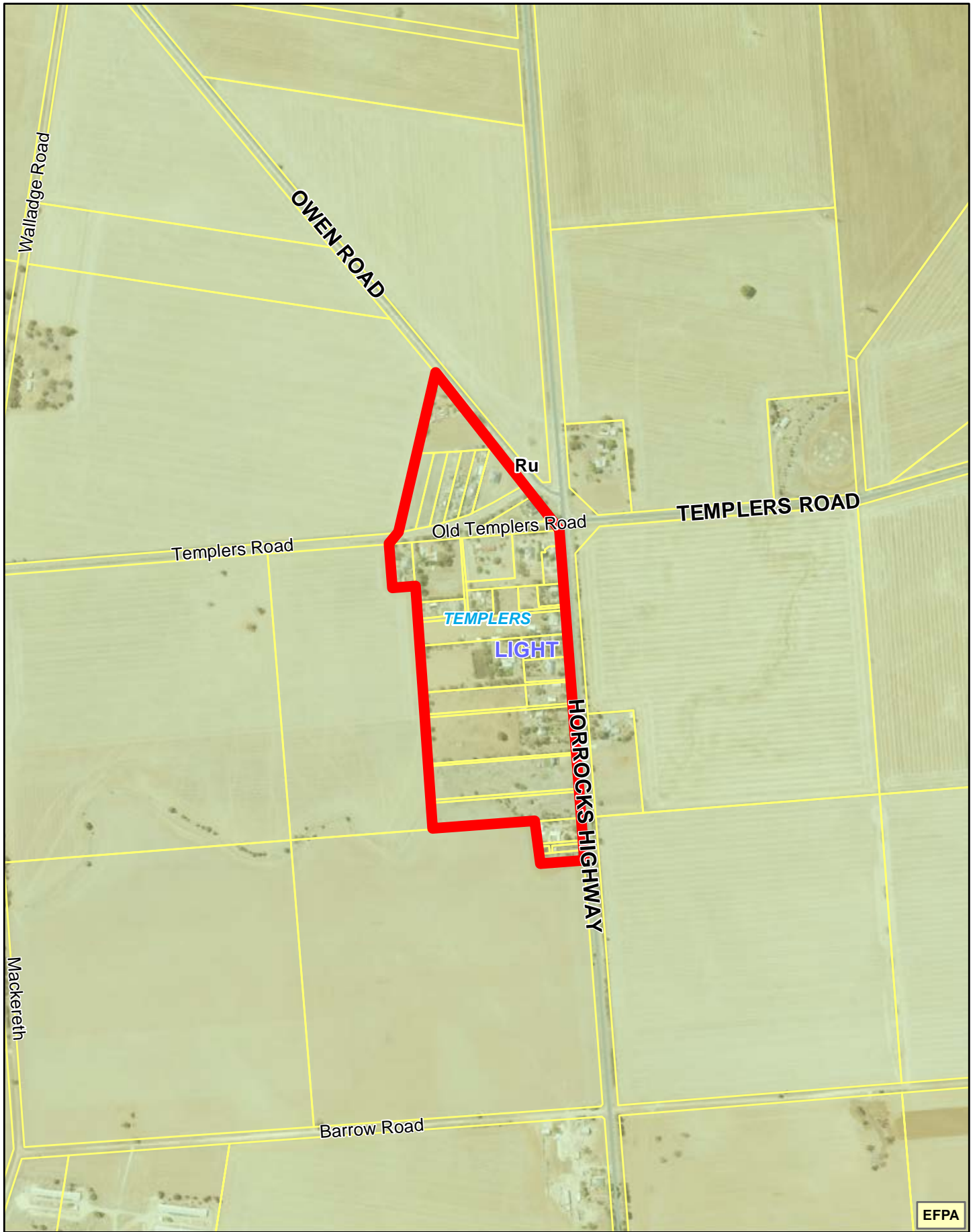
- EFPA Submission
- Environment and Food Production Areas
- Character Preservation Districts
- P&D Code Zones
- Parcel Cadastre



Submission No: 69C

Date: 8/10/2021

204.8 ha
210 Sturt Hwy
KINGSFORD
LIGHT



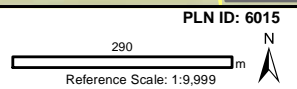
EFPA



ENVIRONMENT & FOOD PRODUCTION REVIEW 2021

P&D Code Zones
Ru - Rural

- EFPA Submission
- Environment and Food Production Areas
- P&D Code Zones
- Parcel Cadastre



Submission No: 69D

Date: 8/10/2021

23 ha
Horrocks Hwy
TEMPLERS
LIGHT



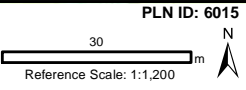
EFPA



ENVIRONMENT & FOOD PRODUCTION REVIEW 2021

P&D Code Zones
 PRuL - Productive Rural Landscape
 T - Township

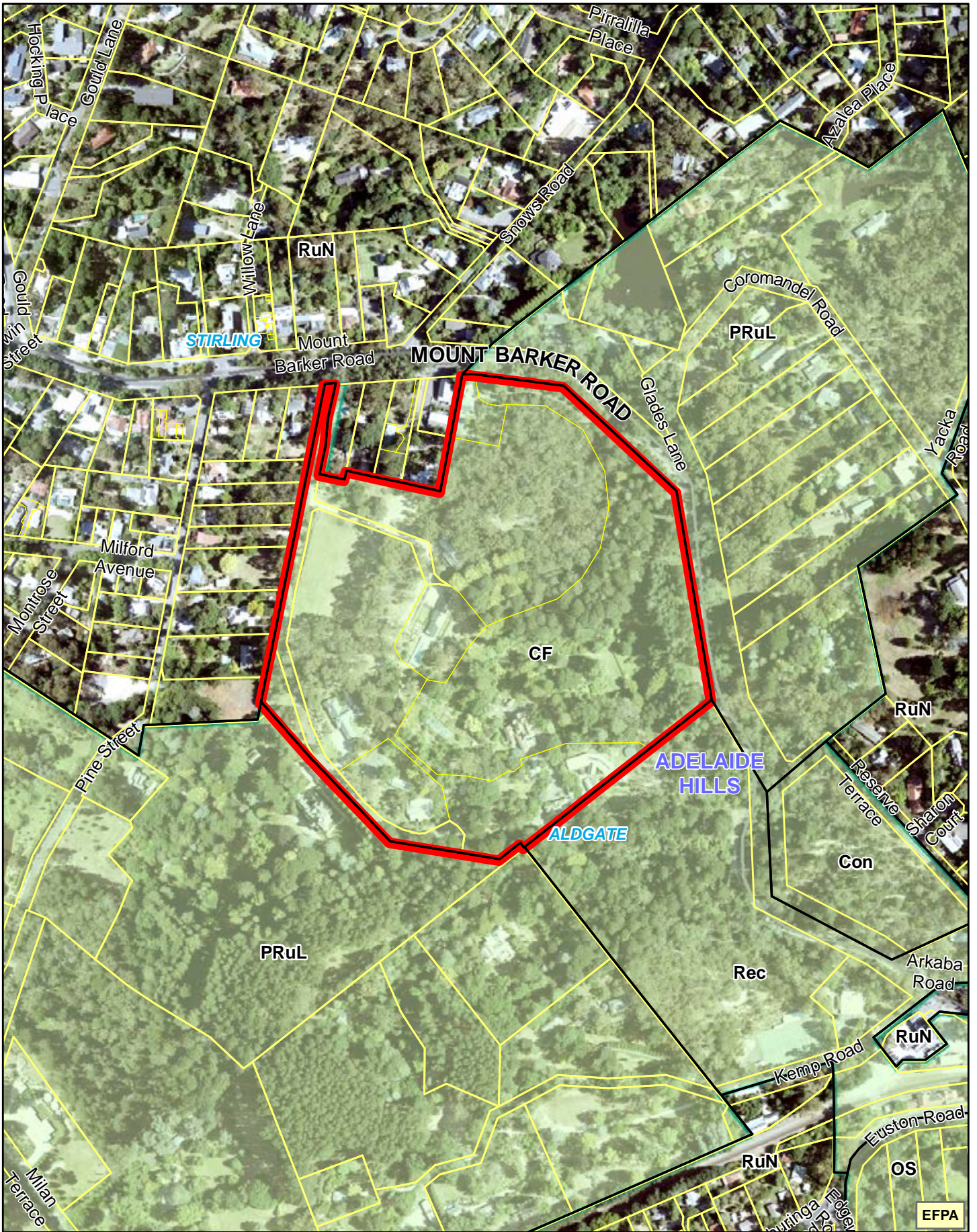
- EFPA Submission
- Environment and Food Production Areas
- P&D Code Zones
- Parcel Cadastre



Submission No: 70B

Date: 8/10/2021

0.6 ha
 1 Beavis Ct
 GUMERACHA
 ADELAIDE HILLS



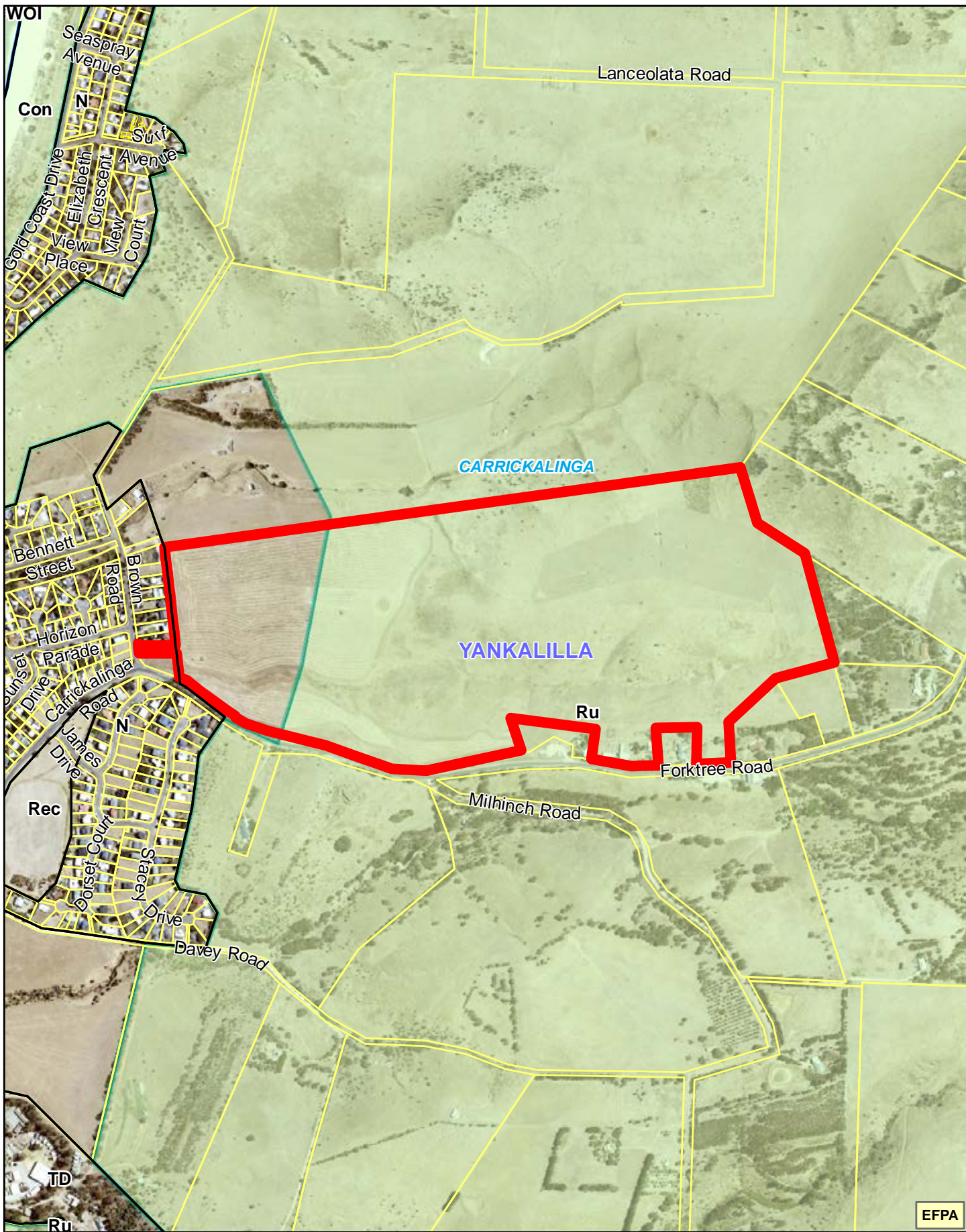
ENVIRONMENT & FOOD PRODUCTION REVIEW 2021

- P&D Code Zones**
 CF - Community Facilities
 Con - Conservation
 OS - Open Space
 PRuL - Productive Rural Landscape
 Rec - Recreation
 RuN - Rural Neighbourhood

- EFPA Submission
- Environment and Food Production Areas
- P&D Code Zones
- Parcel Cadastre

PLN ID: 6015
 130 m
 Reference Scale: 1:4,600

Submission No: 70C
 Date: 8/10/2021
 12.3 ha
 142 Mount Barker Rd
 ALDGATE
 ADELAIDE HILLS
 Page 69 of 112



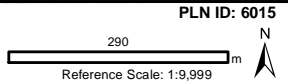
EFPA



ENVIRONMENT & FOOD PRODUCTION REVIEW 2021

- P&D Code Zones**
 CWOI - Coastal Waters and Offshore Islands
 Con - Conservation
 N - Neighbourhood
 Rec - Recreation
 Ru - Rural
 TD - Tourism Development

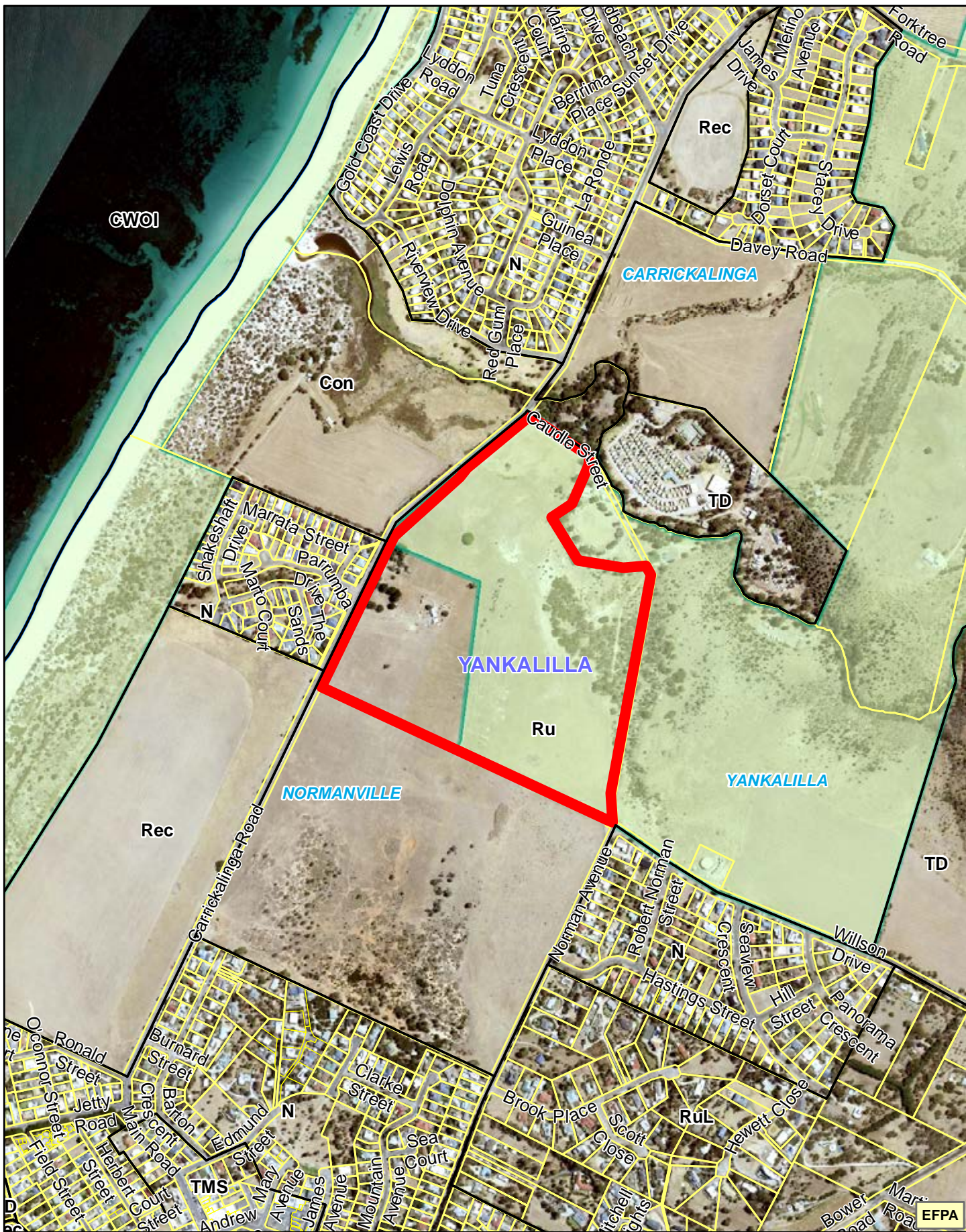
- EFPA Submission
- Environment and Food Production Areas
- P&D Code Zones
- Parcel Cadastre
- Coastline Mean High Water 2016



Submission No: 71B

Date: 8/10/2021

56.6 ha
 956 Forktree Road Carrickalinga
 CARRICKALINGA
 YANKALILLA



ENVIRONMENT & FOOD PRODUCTION REVIEW 2021

- P&D Code Zones**
 CWOI - Coastal Waters and Offshore Islands
 Con - Conservation
 N - Neighbourhood
 Rec - Recreation
 Ru - Rural
 RuL - Rural Living
 TD - Tourism Development
 TMS - Township Main Street

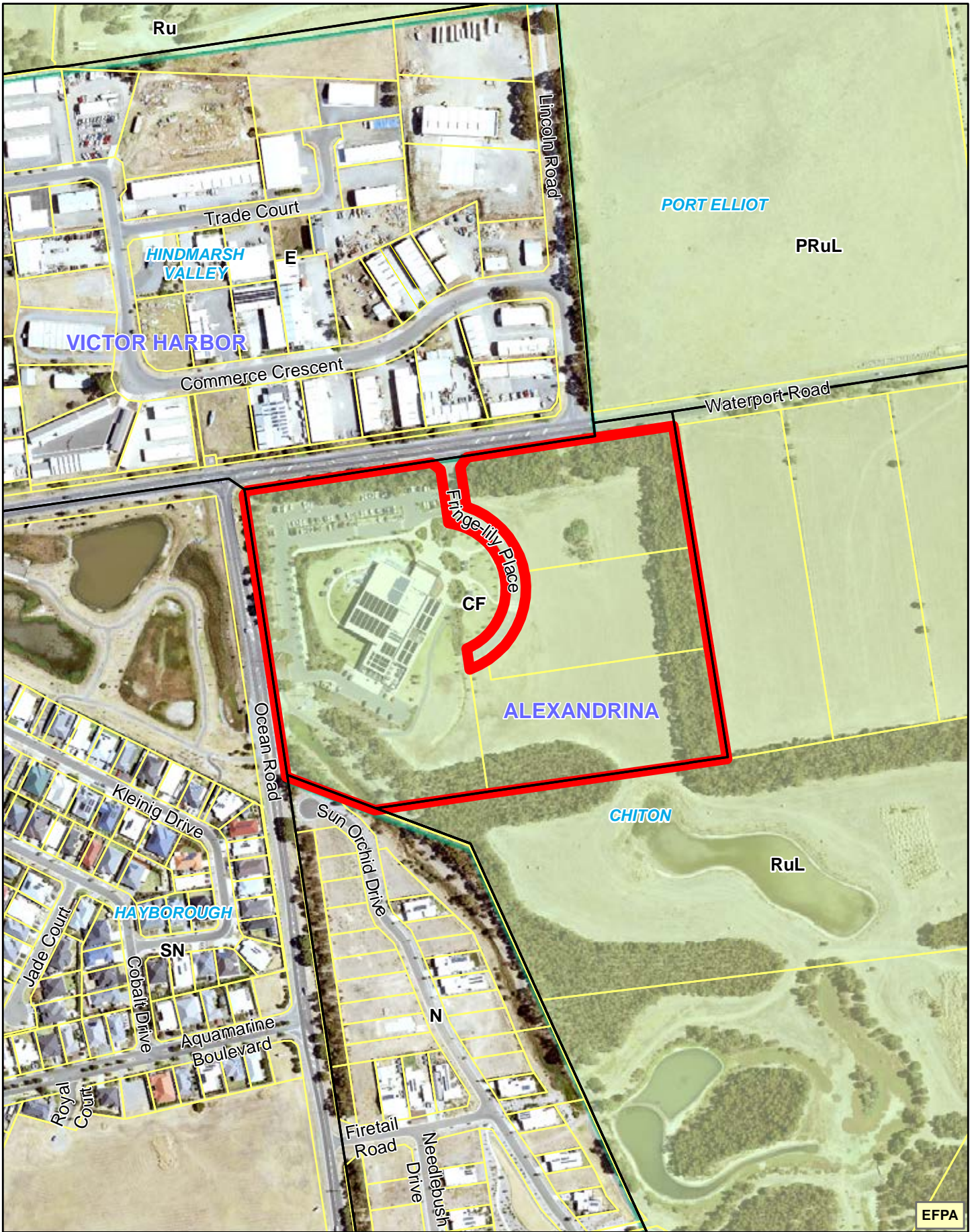
- EFPA Submission
- Environment and Food Production Areas
- P&D Code Zones
- Parcel Cadastre
- Coastline Mean High Water 2016

PLN ID: 6015
 Reference Scale: 1:9,999

Submission No: 71C

Date: 8/10/2021

28.8 ha
 Carrickalinga Rd
 NORMANVILLE
 YANKALILLA



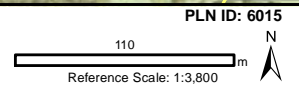
EFPA



ENVIRONMENT & FOOD PRODUCTION REVIEW 2021

- P&D Code Zones**
 CF - Community Facilities
 E - Employment
 N - Neighbourhood
 PRuL - Productive Rural Landscape
 Ru - Rural
 RuL - Rural Living
 SN - Suburban Neighbourhood

- EFPA Submission
- Environment and Food Production Areas
- P&D Code Zones
- Parcel Cadastre



Submission No: 72A

Date: 8/10/2021

7.8 ha
 1 Fringe-Lilly PI
 CHITON
 ALEXANDRINA

PLN ID: 6015



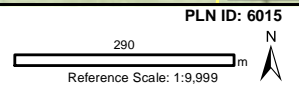
EFPA



ENVIRONMENT & FOOD PRODUCTION REVIEW 2021

- P&D Code Zones**
 Con - Conservation
 Ru - Rural
 RuL - Rural Living
 RuN - Rural Neighbourhood
 WN - Waterfront Neighbourhood

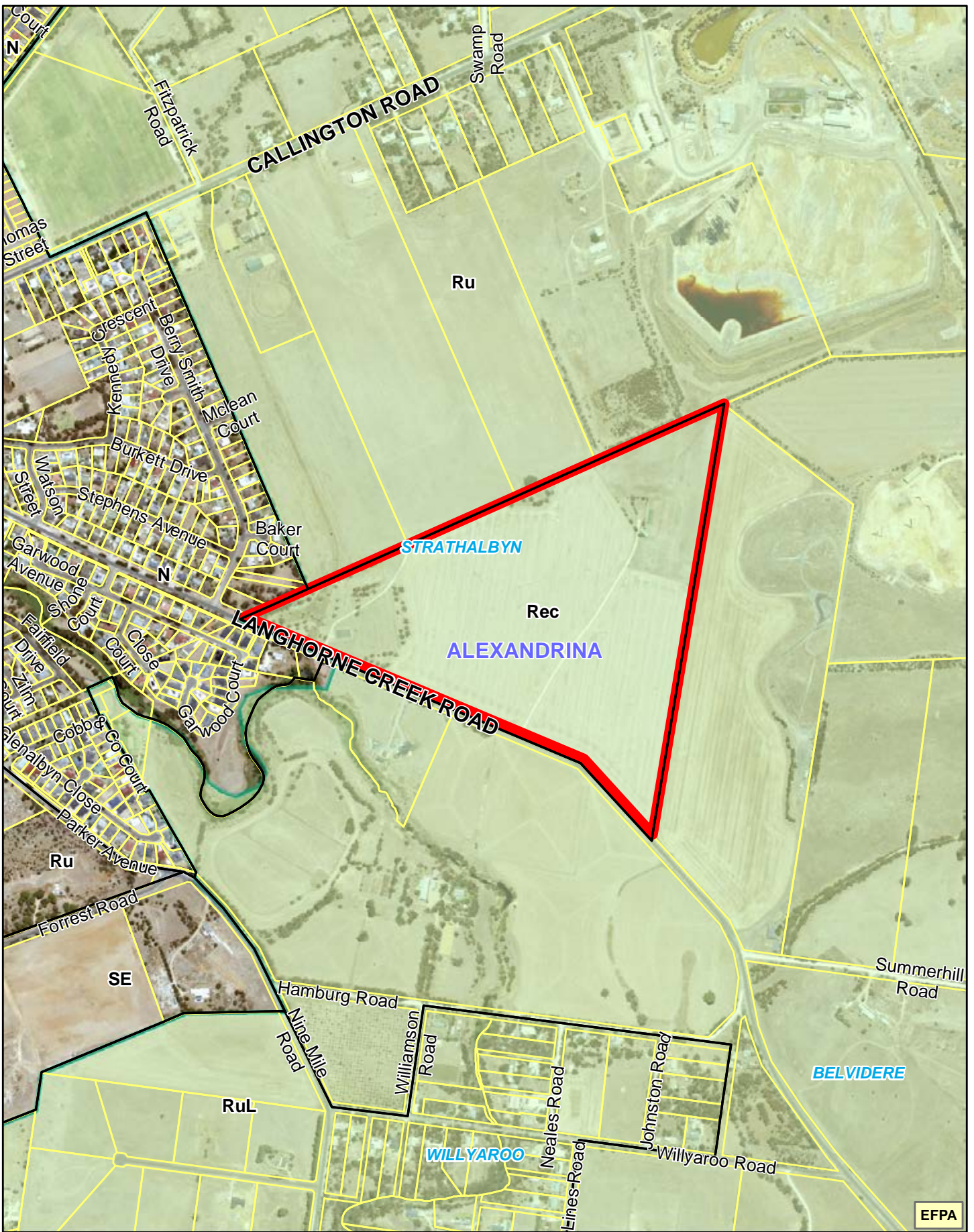
- EFPA Submission
- Environment and Food Production Areas
- P&D Code Zones
- Parcel Cadastre



Submission No: 72B

Date: 8/10/2021

43.9 ha
 8 Barker Rd
 HINDMARSH ISLAND
 ALEXANDRINA



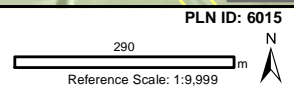
EFPA



ENVIRONMENT & FOOD PRODUCTION REVIEW 2021

- P&D Code Zones**
 N - Neighbourhood
 Rec - Recreation
 Ru - Rural
 RuL - Rural Living
 SE - Strategic Employment

- EFPA Submission
- Environment and Food Production Areas
- P&D Code Zones
- Parcel Cadastre



Submission No: 72C

Date: 8/10/2021

34 ha
 Lot 10 Langhorne creek Rd
 STRATHALBYN
 ALEXANDRINA



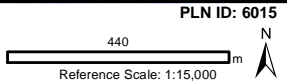
EFPA



ENVIRONMENT & FOOD PRODUCTION REVIEW 2021

- P&D Code Zones**
- CF - Community Facilities
 - CWOI - Coastal Waters and Offshore Islands
 - Con - Conservation
 - E - Employment
 - LAC - Local Activity Centre
 - N - Neighbourhood
 - OS - Open Space
 - PRuL - Productive Rural Landscape
 - Ru - Rural
 - RuL - Rural Living
 - SE - Strategic Employment
 - SN - Suburban Neighbourhood

- EFPA Submission
- Environment and Food Production Areas
- P&D Code Zones
- Parcel Cadastre
- Coastline Mean High Water 2016



Submission No: 72D

Date: 8/10/2021

91.5 ha
 Bricyard Rd
 CHITON
 ALEXANDRINA

PLN ID: 6015



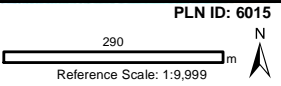
EFPA



ENVIRONMENT & FOOD PRODUCTION REVIEW 2021

P&D Code Zones
 CWOI - Coastal Waters and Offshore Islands
 Con - Conservation
 N - Neighbourhood
 Ru - Rural

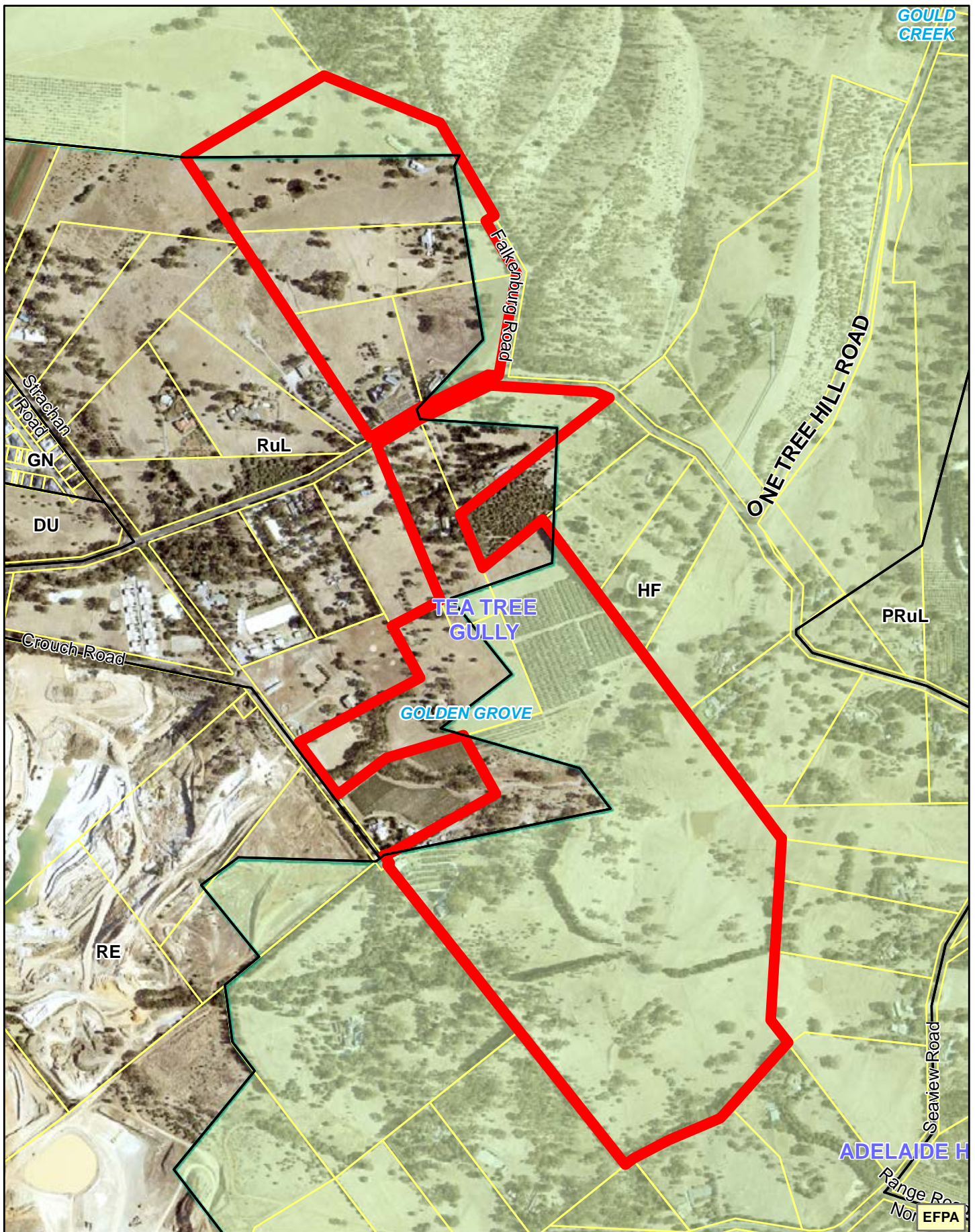
- EFPA Submission
- Environment and Food Production Areas
- P&D Code Zones
- Parcel Cadastre
- Coastline Mean High Water 2016



Submission No: 72E

Date: 8/10/2021

31.9 ha
 118a and 118b Port Elliot Rd
 MIDDLETON
 ALEXADRINA



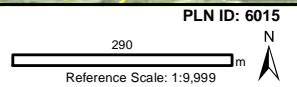
GOULD CREEK



ENVIRONMENT & FOOD PRODUCTION REVIEW 2021

- P&D Code Zones**
 DU - Deferred Urban
 GN - General Neighbourhood
 HF - Hills Face
 PRuL - Productive Rural Landscape
 RE - Resource Extraction
 RuL - Rural Living

- EFPA Submission
- Environment and Food Production Areas
- P&D Code Zones
- Parcel Cadastre



Submission No: 73

Date: 8/10/2021

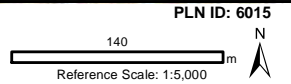
96.6 ha
 51 Falkenburg Rd
 GOLDEN GROVE
 TEA TREE GULLY



ENVIRONMENT & FOOD PRODUCTION REVIEW 2021

- P&D Code Zones**
 DU - Deferred Urban
 N - Neighbourhood
 PRuL - Productive Rural Landscape
 Ru - Rural
 TAC - Township Activity Centre
 TD - Tourism Development

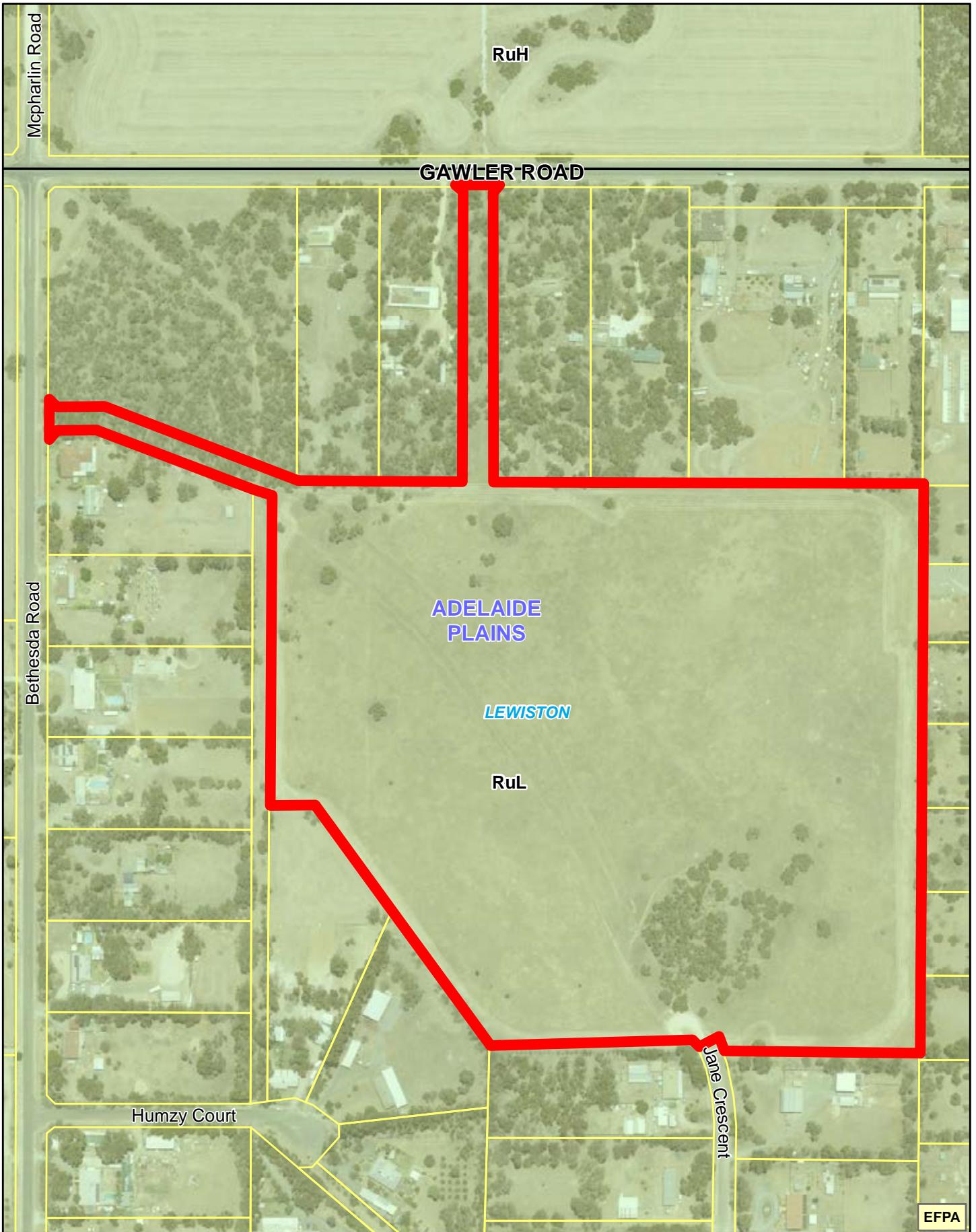
- EFPA Submission
- Environment and Food Production Areas
- P&D Code Zones
- Parcel Cadastre



Submission No: 76

Date: 8/10/2021

21.3 ha
 Ocean Rd Glenford Gully Rd and Lines Rd
 MIDDLETON
 ALEXANDRINA



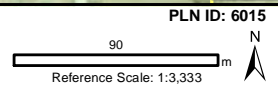
EFPA



ENVIRONMENT & FOOD PRODUCTION REVIEW 2021

P&D Code Zones
 RuH - Rural Horticulture
 RuL - Rural Living

- EFPA Submission
- Environment and Food Production Areas
- P&D Code Zones
- Parcel Cadastre

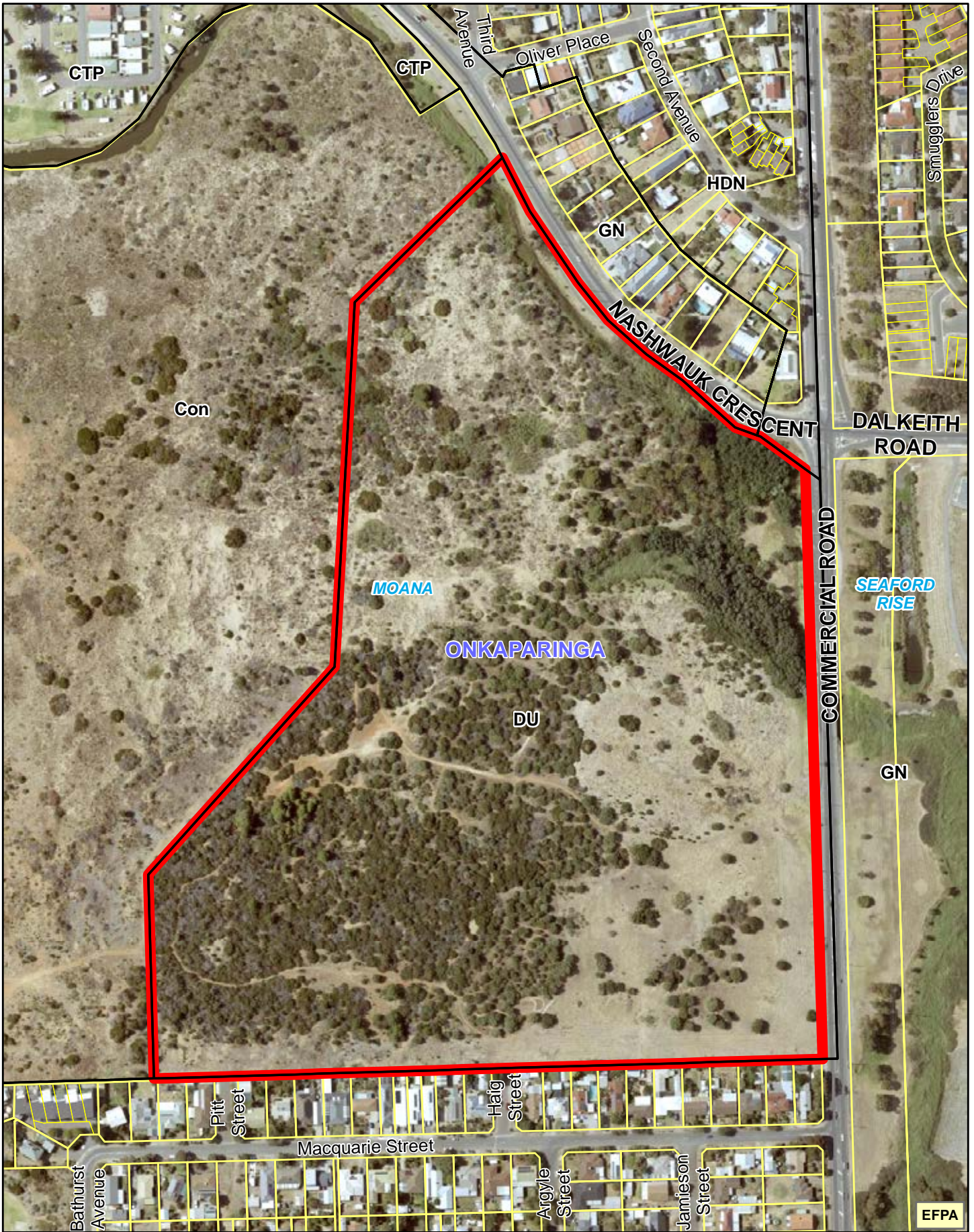


Submission No: 77

Date: 8/10/2021

15.1 ha
 Gawler Rd
 LEWISTON
 ADELAIDE PLAINS

PLN ID: 6015



ENVIRONMENT & FOOD PRODUCTION REVIEW 2021

P&D Code Zones
 CTP - Caravan and Tourist Park
 Con - Conservation
 DU - Deferred Urban
 GN - General Neighbourhood
 HDN - Housing Diversity Neighbourhood

EFPA Submission
 Environment and Food Production Areas
 P&D Code Zones
 Parcel Cadastre

PLN ID: 6015
 90 m
 Reference Scale: 1:3,333

Submission No: 78

Date: 8/10/2021

17.9 ha
 Nashwauk Crescent
 MOANA
 ONKAPARINGA



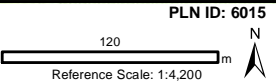
EFPA



ENVIRONMENT & FOOD PRODUCTION REVIEW 2021

P&D Code Zones
 PRuL - Productive Rural Landscape
 T - Township

- EFPA Submission
- Environment and Food Production Areas
- P&D Code Zones
- Parcel Cadastre



Submission No: 79

Date: 8/10/2021

24.3 ha
 Newman Rd
 CHARLESTON
 ADELAIDE HILLS



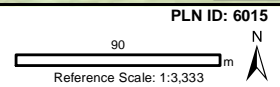
EFPA



ENVIRONMENT & FOOD PRODUCTION REVIEW 2021

P&D Code Zones
 CWOI - Coastal Waters and Offshore Islands
 Con - Conservation
 Ru - Rural
 RuS - Rural Settlement

- EFPA Submission
- Environment and Food Production Areas
- P&D Code Zones
- Parcel Cadastre
- Coastline Mean High Water 2016



Submission No: 83

Date: 8/10/2021

4.2 ha
 451 Myponga Beach Rd
 MYPONGA BEACH
 YANKALILLA



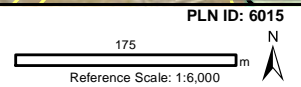
EFPA



ENVIRONMENT & FOOD PRODUCTION REVIEW 2021

- P&D Code Zones**
- CF - Community Facilities
 - Con - Conservation
 - E - Employment
 - GN - General Neighbourhood
 - Rec - Recreation
 - Ru - Rural
 - SMS - Suburban Main Street
 - SN - Suburban Neighbourhood
 - UAC - Urban Activity Centre

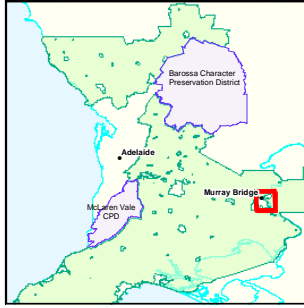
- EFPA Submission
- Environment and Food Production Areas
- P&D Code Zones
- Parcel Cadastre



Submission No: 85A

Date: 8/10/2021

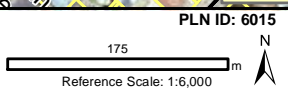
0 ha
 Sturt Reserve Rd
 MURRAY BRIDGE
 MURRAY BRIDGE



ENVIRONMENT & FOOD PRODUCTION REVIEW 2021

- P&D Code Zones**
 Con - Conservation
 GN - General Neighbourhood
 Ru - Rural
 RuN - Rural Neighbourhood
 SN - Suburban Neighbourhood

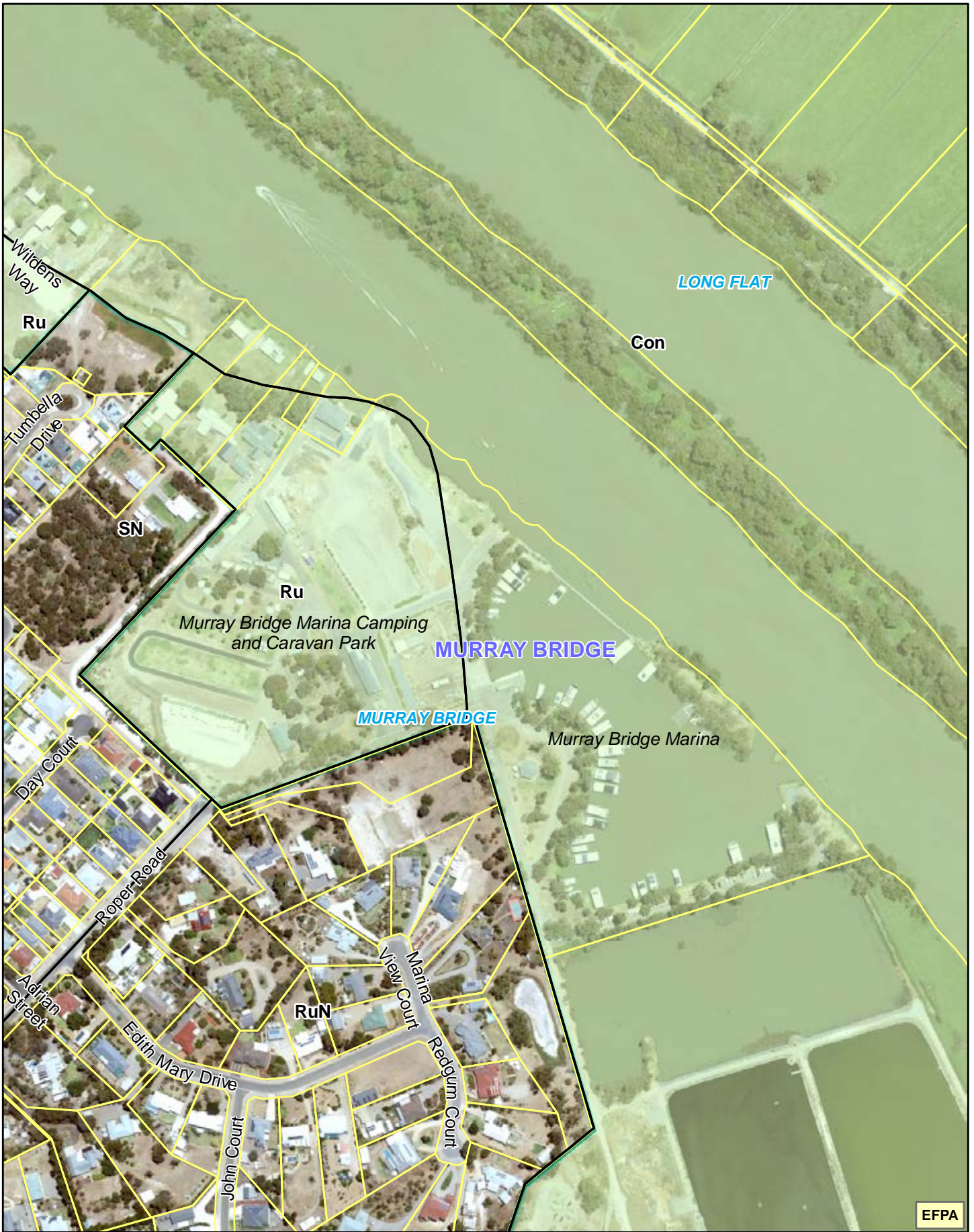
- EFPA Submission
- Environment and Food Production Areas
- P&D Code Zones
- Parcel Cadastre



Submission No: 85B

Date: 8/10/2021

0 ha
 Wildens Way
 MURRAY BRIDGE
 MURRAY BRIDGE



EFPA

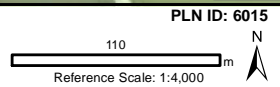


ENVIRONMENT & FOOD PRODUCTION REVIEW 2021

P&D Code Zones

- Con - Conservation
- Ru - Rural
- RuN - Rural Neighbourhood
- SN - Suburban Neighbourhood

- EFPA Submission
- Environment and Food Production Areas
- P&D Code Zones
- Parcel Cadastre



Submission No: 85C

Date: 8/10/2021

0 ha
 100 Roper Rd
 MURRAY BRIDGE
 MURRAY BRIDGE

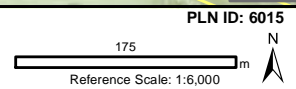
PLN ID: 6015



ENVIRONMENT & FOOD PRODUCTION REVIEW 2021

P&D Code Zones
 Con - Conservation
 Ru - Rural
 RuL - Rural Living

- EFPA Submission
- Environment and Food Production Areas
- P&D Code Zones
- Parcel Cadastre



Submission No: 85D

Date: 8/10/2021

36.8 ha
 LOT 81 Long Flat Rd
 LONG FLAT
 MURRAY BRIDGE

RIVERGLEN

subject land

Con

MONTEITH

Ru

MURRAY BRIDGE

Kellett Street

Bell's Road

T

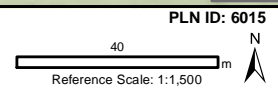
EFPA



ENVIRONMENT & FOOD PRODUCTION REVIEW 2021

P&D Code Zones
 Con - Conservation
 Ru - Rural
 T - Township

- EFPA Submission
- Environment and Food Production Areas
- P&D Code Zones
- Parcel Cadastre



Submission No: 85Ei

Date: 8/10/2021

0 ha
 Kellet St
 MONTEITH
 MURRAY BRIDGE



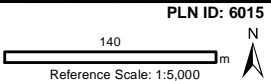
EFPA



ENVIRONMENT & FOOD PRODUCTION REVIEW 2021

P&D Code Zones
 Con - Conservation
 Ru - Rural
 RuShS - Rural Shack Settlement

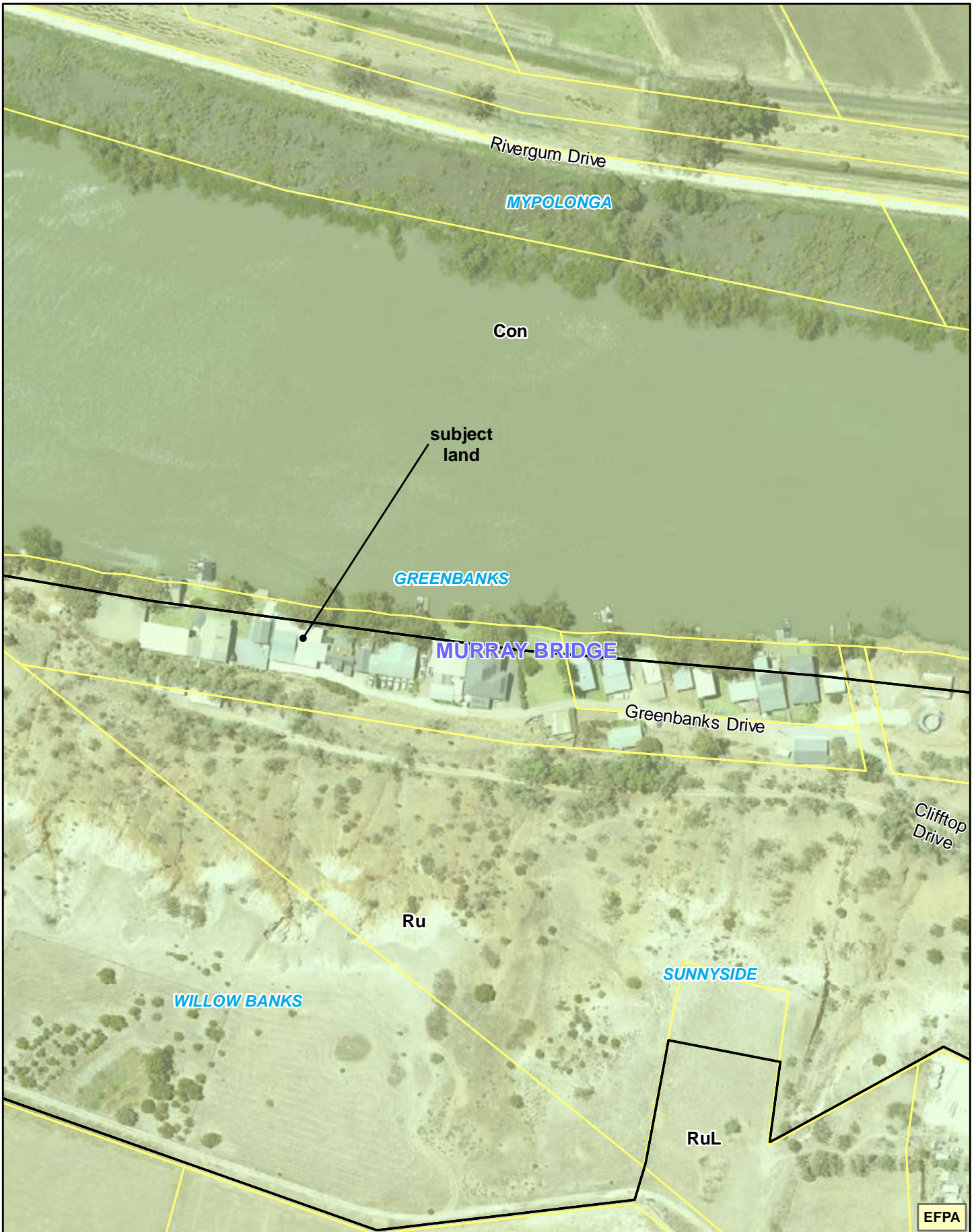
- EFPA Submission
- Environment and Food Production Areas
- P&D Code Zones
- Parcel Cadastre



Submission No: 85Eii

Date: 8/10/2021

0 ha
 Hann Rd
 WHITESANDS
 MURRAY BRIDGE



ENVIRONMENT & FOOD PRODUCTION REVIEW 2021

P&D Code Zones
 Con - Conservation
 Ru - Rural
 RuL - Rural Living

- EFPA Submission
- Environment and Food Production Areas
- P&D Code Zones
- Parcel Cadastre

PLN ID: 6015
 50 m
 Reference Scale: 1:2,000

Submission No: 85Eiii

Date: 8/10/2021

0 ha
 Greenbanks Rd
 GREENBANKS
 MURRAY BRIDGE



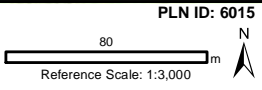
EFPA



ENVIRONMENT & FOOD PRODUCTION REVIEW 2021

P&D Code Zones
 Con - Conservation
 Ru - Rural

- EFPA Submission
- Environment and Food Production Areas
- P&D Code Zones
- Parcel Cadastre



Submission No: 85Eiv

Date: 8/10/2021

0 ha
 Burgess Rd
 SUNNYSIDE
 MURRAY BRIDGE

PLN ID: 6015



EFPA



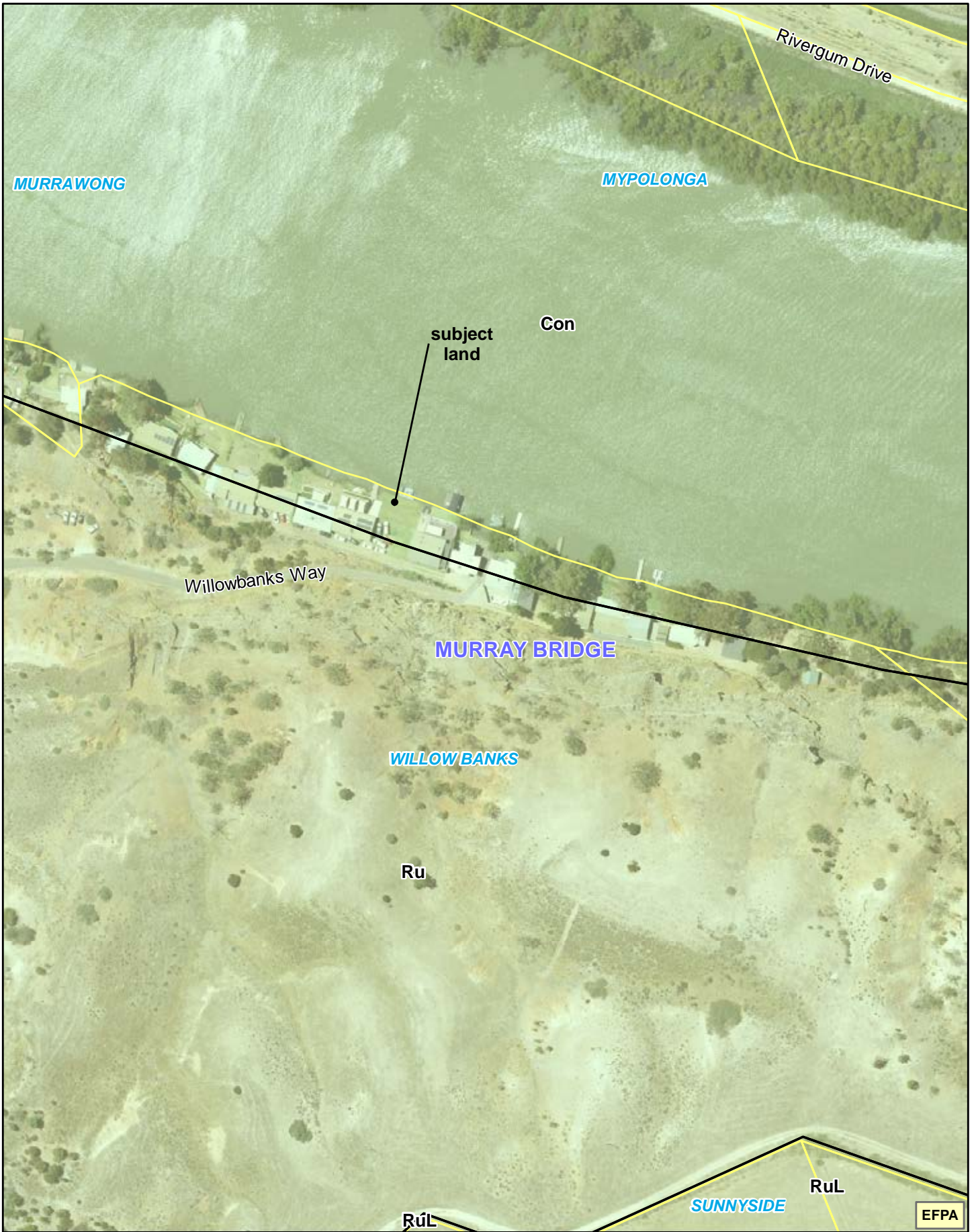
ENVIRONMENT & FOOD PRODUCTION REVIEW 2021

P&D Code Zones
 Con - Conservation
 Ru - Rural

- EFPA Submission
- Environment and Food Production Areas
- P&D Code Zones
- Parcel Cadastre

PLN ID: 6015
 80 m
 Reference Scale: 1:3,000

Submission No: 85Ev
 Date: 8/10/2021
 0 ha
 Murrawong Way
 MURRAWONG
 MURRAY BRIDGE
 Page 91 of 112



ENVIRONMENT & FOOD PRODUCTION REVIEW 2021

P&D Code Zones
 Con - Conservation
 Ru - Rural
 RuL - Rural Living

- EFPA Submission
- Environment and Food Production Areas
- P&D Code Zones
- Parcel Cadastre

PLN ID: 6015

50 m

Reference Scale: 1:2,000

Submission No: 85Evi

Date: 8/10/2021

0 ha
 Willowbanks Rd
 WILLOW BANKS
 MURRAY BRIDGE

Page 92 of 112



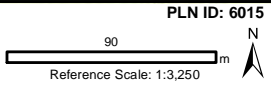
EFPA



ENVIRONMENT & FOOD PRODUCTION REVIEW 2021

P&D Code Zones
 Con - Conservation
 Ru - Rural
 RuShS - Rural Shack Settlement

- EFPA Submission
- Environment and Food Production Areas
- P&D Code Zones
- Parcel Cadastre



Submission No: 85Evii

Date: 8/10/2021

0 ha
 Murray Ave
 WOODLANE
 MURRAY BRIDGE

PLN ID: 6015



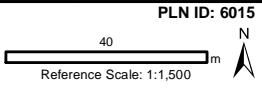
EFPA



ENVIRONMENT & FOOD PRODUCTION REVIEW 2021

P&D Code Zones
 Con - Conservation
 Ru - Rural

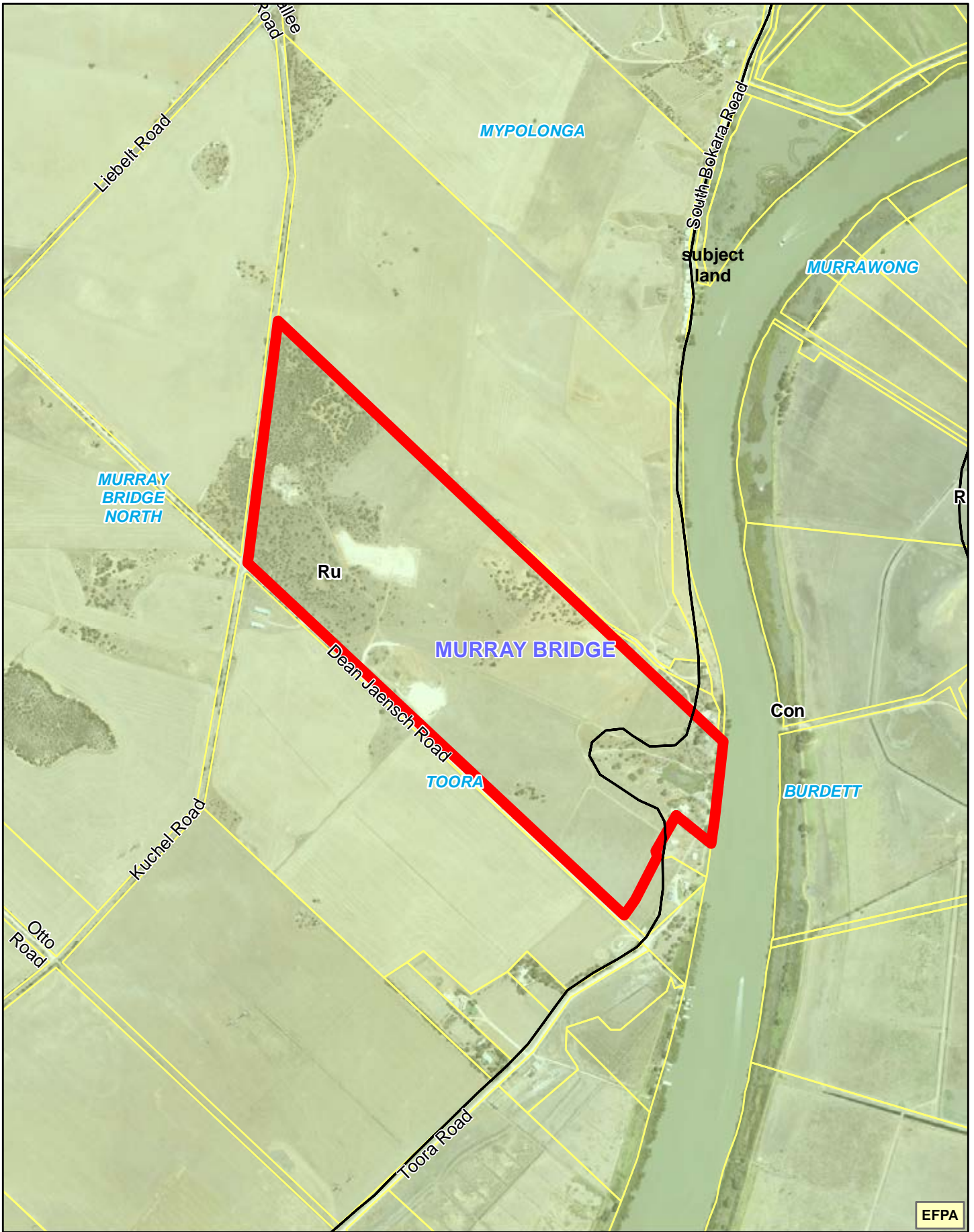
- EFPA Submission
- Environment and Food Production Areas
- P&D Code Zones
- Parcel Cadastre



Submission No: 85Eviii

Date: 8/10/2021

0 ha
 South Bokara and Dean Jaench Rd
 MYPOLONGA
 MURRAY BRIDGE



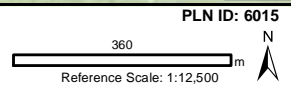
EFPA



ENVIRONMENT & FOOD PRODUCTION REVIEW 2021

P&D Code Zones
 Con - Conservation
 Ru - Rural

- EFPA Submission
- Environment and Food Production Areas
- P&D Code Zones
- Parcel Cadastre



Submission No: 85F

Date: 8/10/2021

67.9 ha
 479 Dean Jaensch Rd
 TOORA
 MURRAY BRIDGE



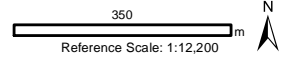
ENVIRONMENT & FOOD PRODUCTION REVIEW 2021

P&D Code Zones

- CF - Community Facilities
- Con - Conservation
- E - Employment
- Rec - Recreation
- Ru - Rural
- SAC - Suburban Activity Centre
- SE - Strategic Employment
- SMS - Suburban Main Street
- SN - Suburban Neighbourhood

- EFPA Submission
- Environment and Food Production Areas
- P&D Code Zones
- Parcel Cadastre

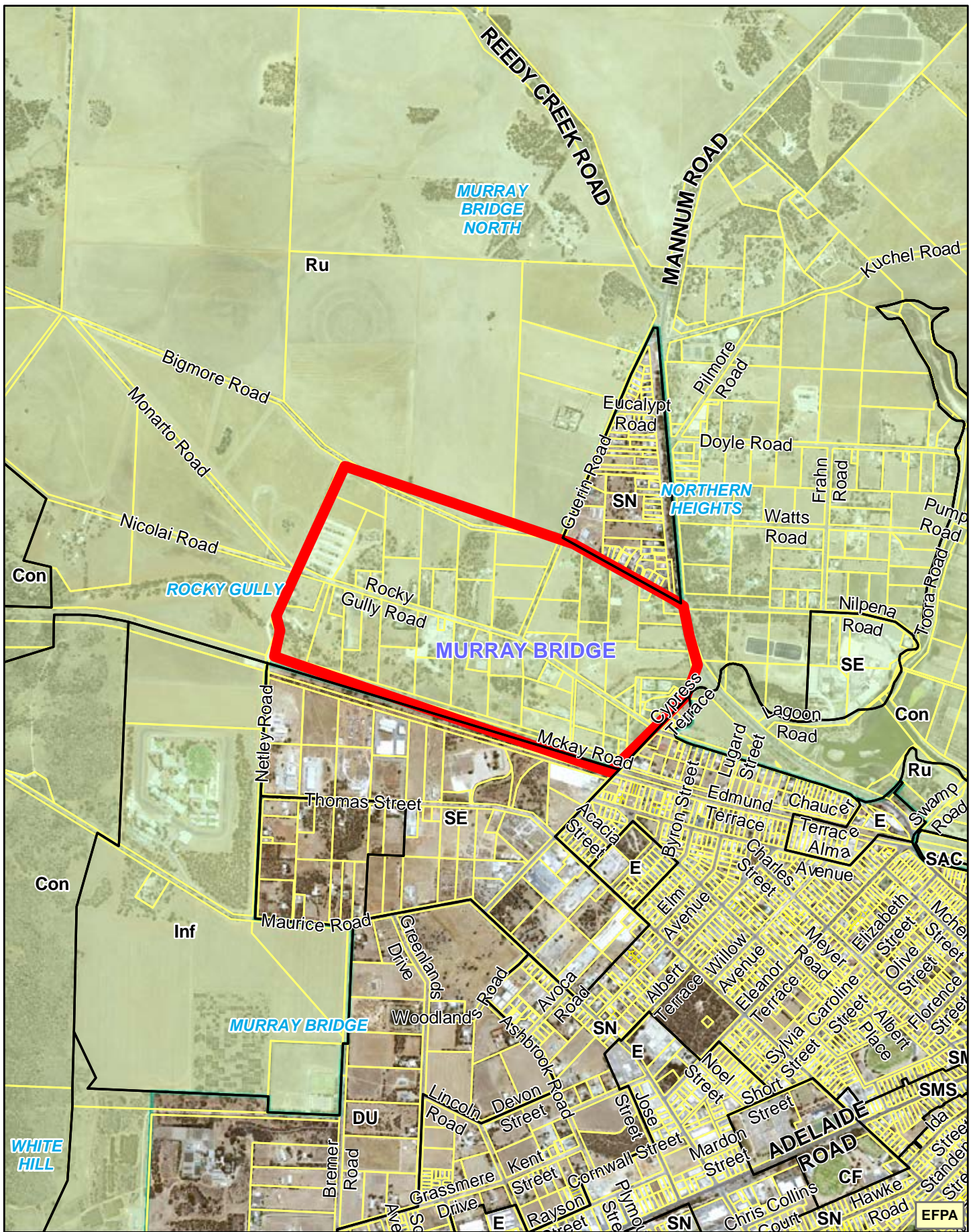
PLN ID: 6015



Submission No: 85G

Date: 8/10/2021

69.5 ha
 5-7 Nilpena Rd
NORTHERN HEIGHTS
MURRAY BRIDGE



ENVIRONMENT & FOOD PRODUCTION REVIEW 2021

P&D Code Zones

- CF - Community Facilities
- Con - Conservation
- DU - Deferred Urban
- E - Employment
- Inf - Infrastructure
- Rec - Recreation
- Ru - Rural
- SAC - Suburban Activity Centre
- SE - Strategic Employment

- SMS - Suburban Main Street
- SN - Suburban Neighbourhood

- EFPA Submission
- Environment and Food Production Areas
- P&D Code Zones
- Parcel Cadastre

PLN ID: 6015
 580 m
 Reference Scale: 1:20,000

Submission No: 85H

Date: 8/10/2021

120.2 ha
 Rock Gully Rd
 NORTHERN HEIGHTS
 MURRAY BRIDGE



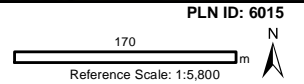
ENVIRONMENT & FOOD PRODUCTION REVIEW 2021

P&D Code Zones

- CF - Community Facilities
- Con - Conservation
- E - Employment
- OS - Open Space
- Rec - Recreation
- Ru - Rural
- SAC - Suburban Activity Centre
- SE - Strategic Employment
- SMS - Suburban Main Street

SN - Suburban Neighbourhood

- EFPA Submission
- Portion to be removed from EFPA
- Environment and Food Production Areas
- P&D Code Zones
- Parcel Cadastre

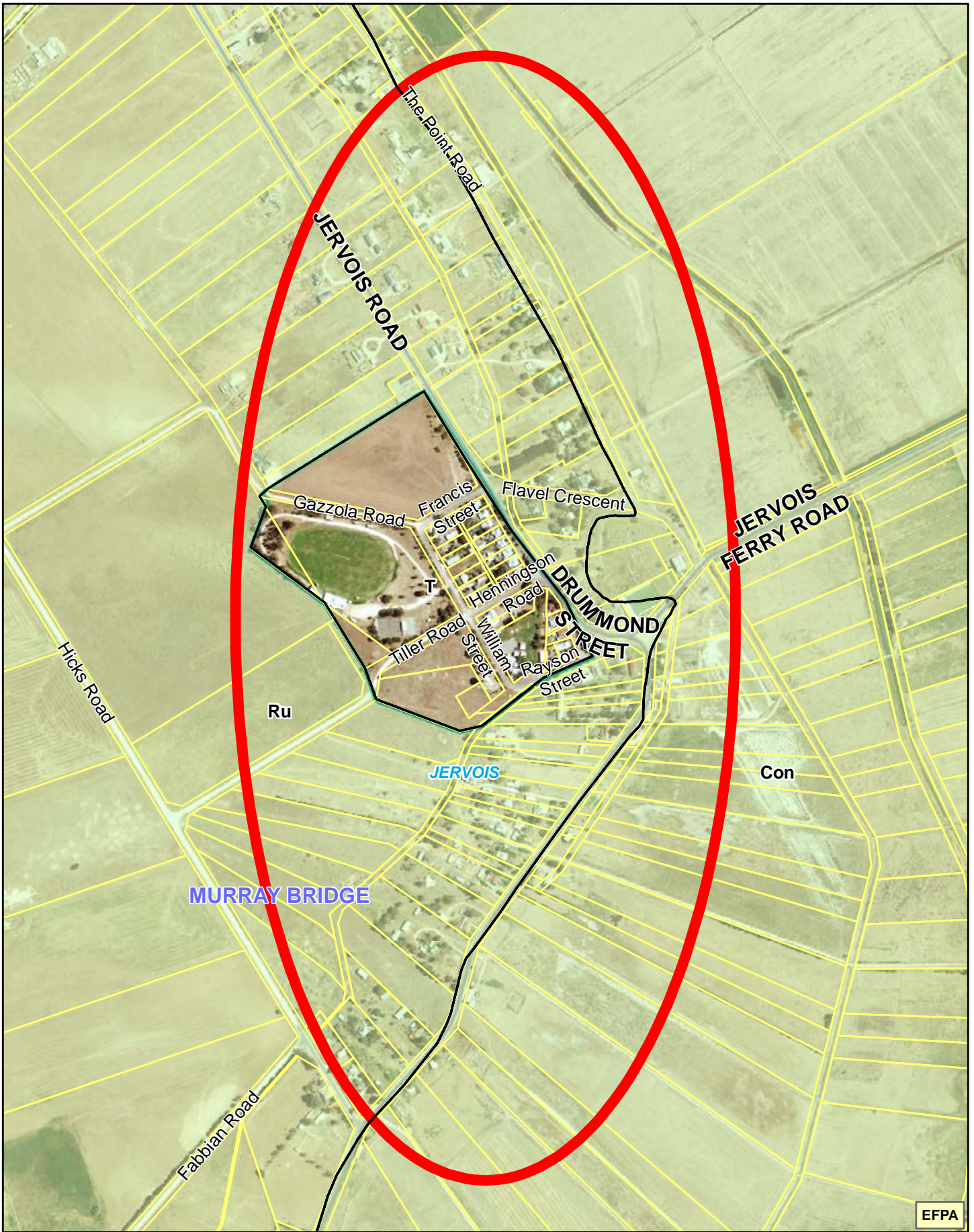


Submission No: 851

Date: 8/10/2021

7.8 ha
41 Hume Reserve
MURRAY BRIDGE
MURRAY BRIDGE

PLN ID: 6015



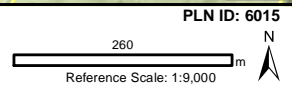
EFPA



ENVIRONMENT & FOOD PRODUCTION REVIEW 2021

P&D Code Zones
 Con - Conservation
 Ru - Rural
 T - Township

- EFPA Submission
- Environment and Food Production Areas
- P&D Code Zones
- Parcel Cadastre

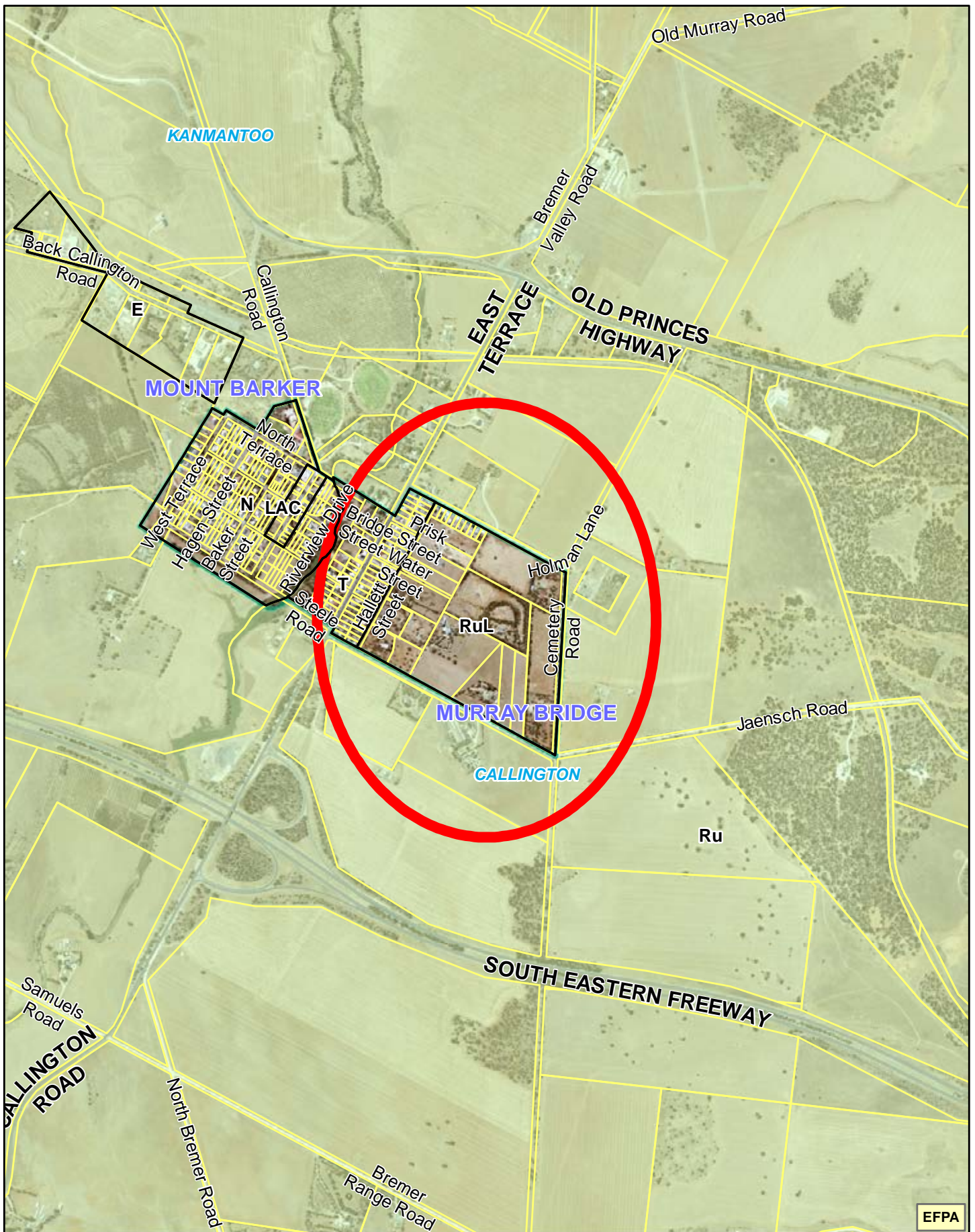


Submission No: 85J

Date: 8/10/2021

0 ha
 Jervois Rd
 JERVOIS
 MURRAY BRIDGE

PLN ID: 6015



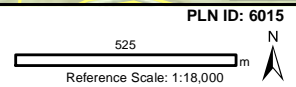
EFPA



ENVIRONMENT & FOOD PRODUCTION REVIEW 2021

- P&D Code Zones**
 E - Employment
 LAC - Local Activity Centre
 N - Neighbourhood
 Ru - Rural
 RuL - Rural Living
 T - Township

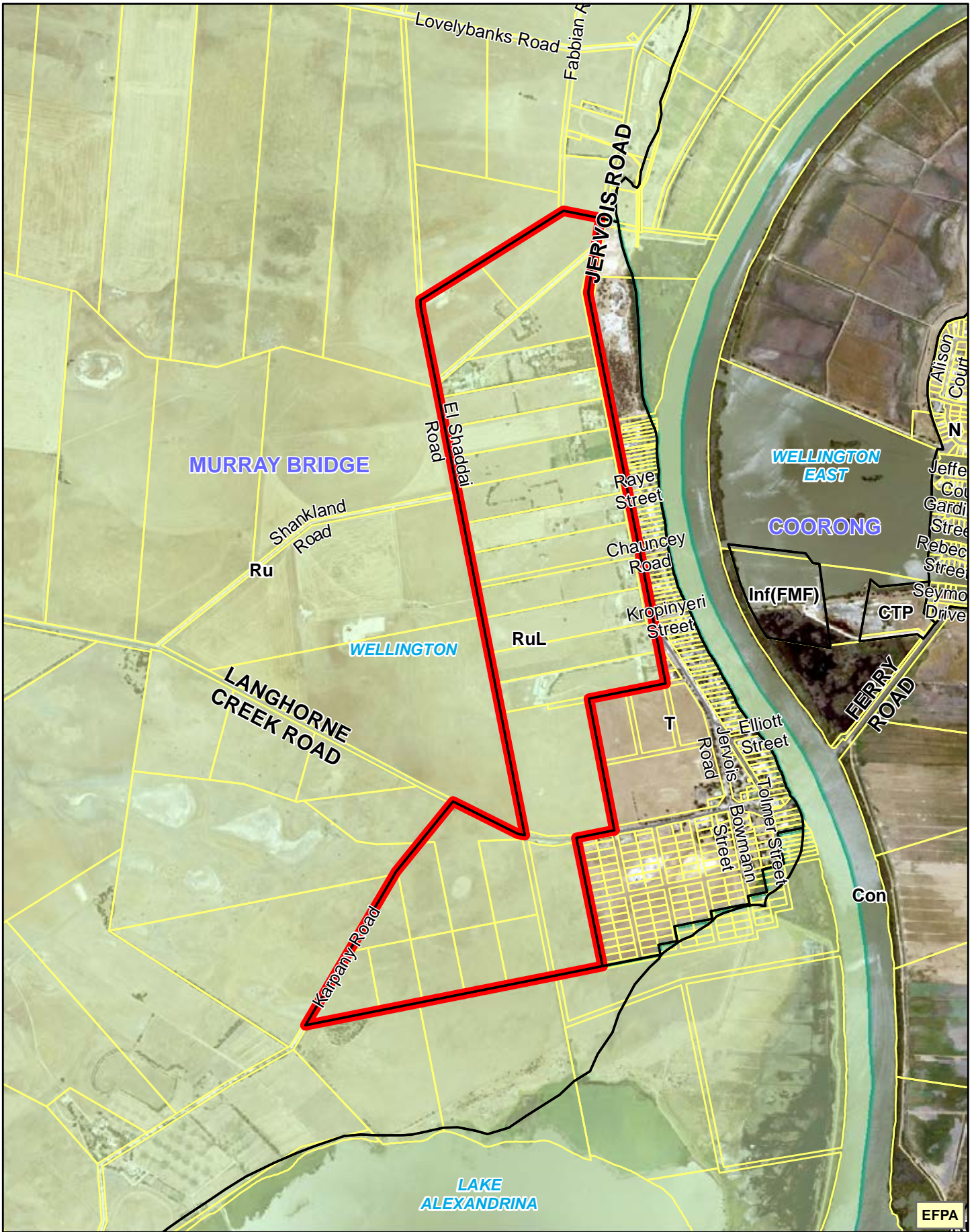
- EFPA Submission
- Environment and Food Production Areas
- P&D Code Zones
- Parcel Cadastre



Submission No: 85K

Date: 8/10/2021

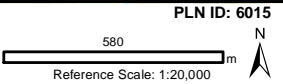
0 ha
 Hallett St
 CALLINGTON
 MURRAY BRIDGE



ENVIRONMENT & FOOD PRODUCTION REVIEW 2021

- P&D Code Zones**
 CTP - Caravan and Tourist Park
 Con - Conservation
 Inf(FMF) - Infrastructure (Ferry and Marina Facilities)
 N - Neighbourhood
 Ru - Rural
 RuL - Rural Living
 T - Township

- EFPA Submission
- Environment and Food Production Areas
- P&D Code Zones
- Parcel Cadastre

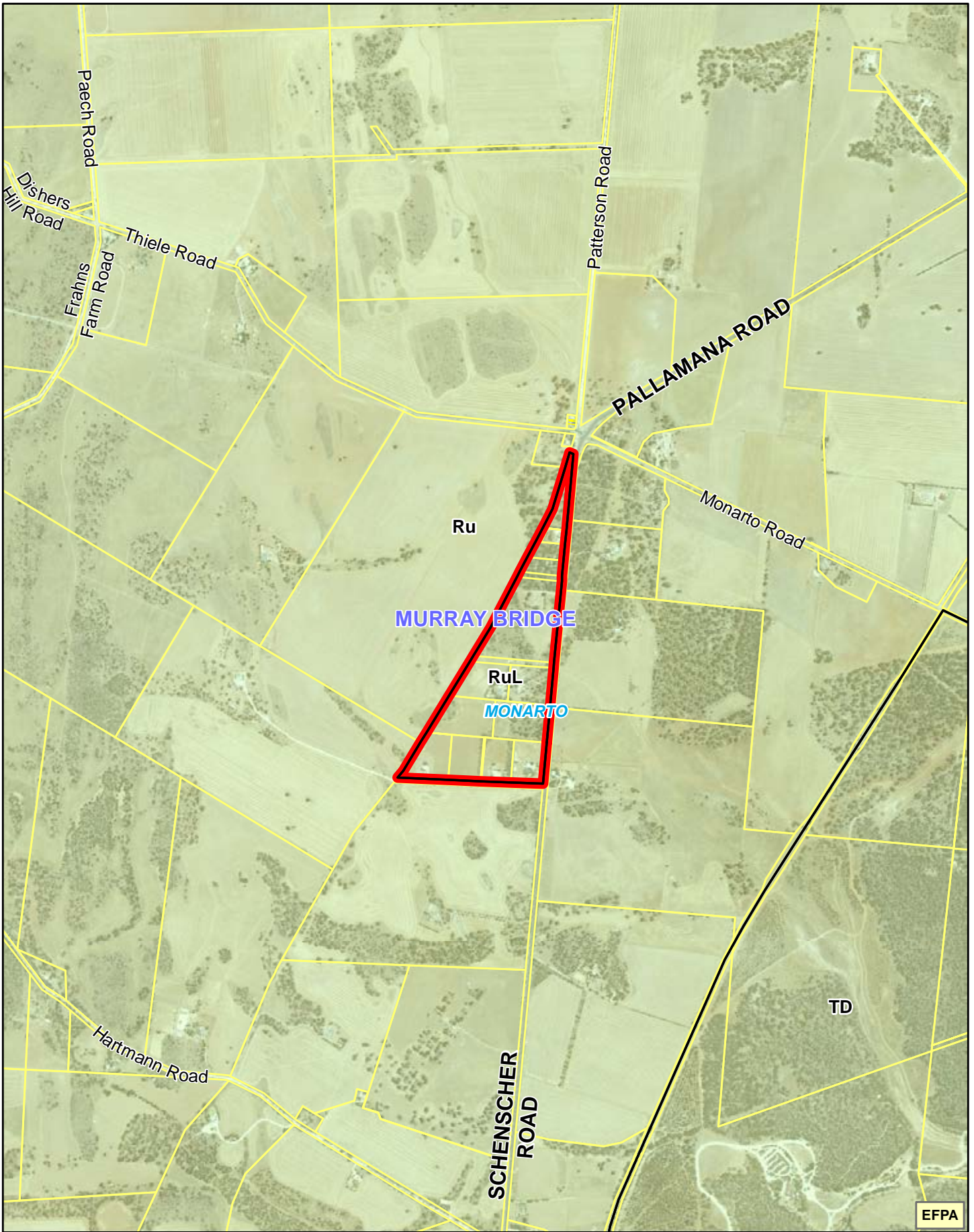


Submission No: 85L

Date: 8/10/2021

194.6 ha
 El Shaddai Rd
 WELLINGTON
 MURRAY BRIDGE

PLN ID: 6015



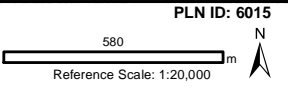
EFPA



ENVIRONMENT & FOOD PRODUCTION REVIEW 2021

P&D Code Zones
 Ru - Rural
 RuL - Rural Living
 TD - Tourism Development

- EFPA Submission
- Environment and Food Production Areas
- P&D Code Zones
- Parcel Cadastre

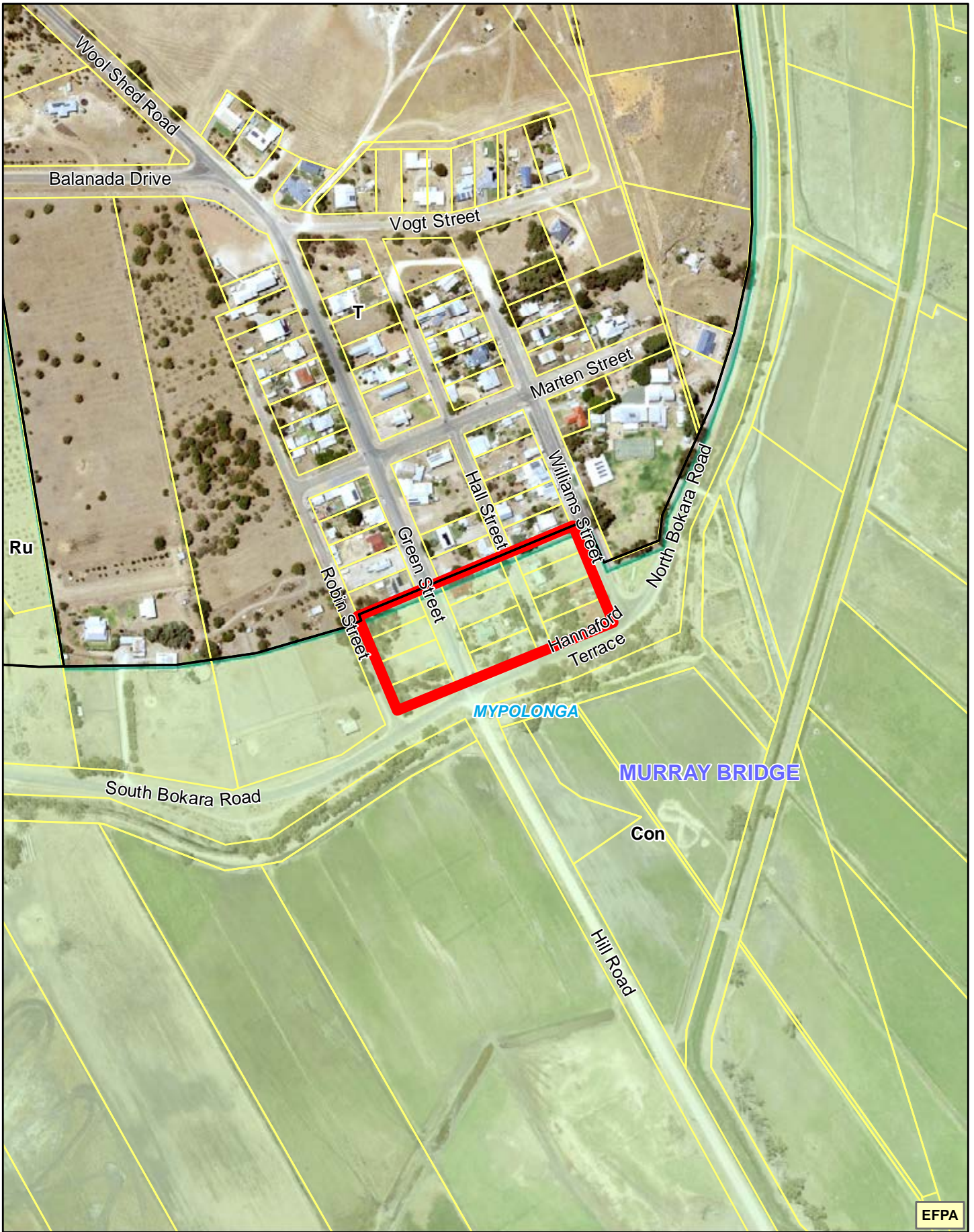


Submission No: 85M

Date: 8/10/2021

33.8 ha
 Rural Living P and D Code Zone
MONARTO
MURRAY BRIDGE

PLN ID: 6015



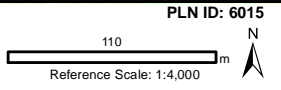
EFPA



ENVIRONMENT & FOOD PRODUCTION REVIEW 2021

P&D Code Zones
 Con - Conservation
 Ru - Rural
 T - Township

- EFPA Submission
- Environment and Food Production Areas
- P&D Code Zones
- Parcel Cadastre



Submission No: 85N

Date: 8/10/2021

1.5 ha
 Conservation P and D Code Zone
 MYPOLONGA
 MURRAY BRIDGE



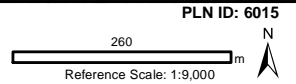
BURDETT
ID
EFPA



ENVIRONMENT & FOOD PRODUCTION REVIEW 2021

P&D Code Zones
 Con - Conservation
 Ru - Rural
 RuL - Rural Living

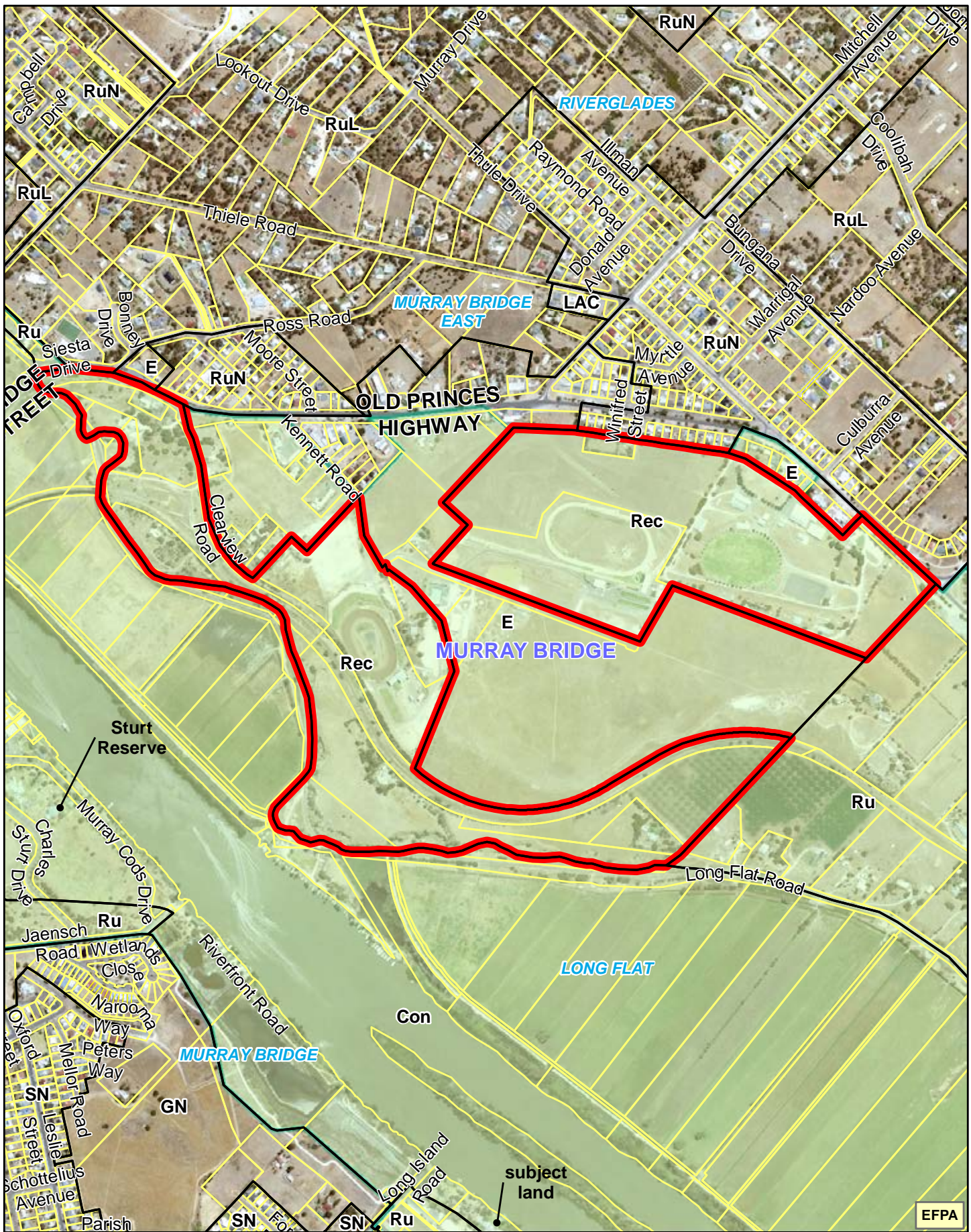
- EFPA Submission
- Environment and Food Production Areas
- P&D Code Zones
- Parcel Cadastre



Submission No: 850

Date: 8/10/2021

57.4 ha
 Rural Living P and D Code Zone
SUNNYSIDE
MURRAY BRIDGE



ENVIRONMENT & FOOD PRODUCTION REVIEW 2021

- P&D Code Zones**
- Con - Conservation
 - E - Employment
 - GN - General Neighbourhood
 - LAC - Local Activity Centre
 - Rec - Recreation
 - Ru - Rural
 - RuL - Rural Living
 - RuN - Rural Neighbourhood
 - SN - Suburban Neighbourhood

- EFPA Submission
- Environment and Food Production Areas
- P&D Code Zones
- Parcel Cadastre

PLN ID: 6015
 Reference Scale: 1:12,000

Submission No: 85P

Date: 8/10/2021

87.3 ha
 Recreation P and D Code Zone
MURRAY BRIDGE EAST
MURRAY BRIDGE



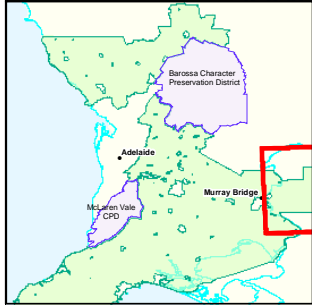
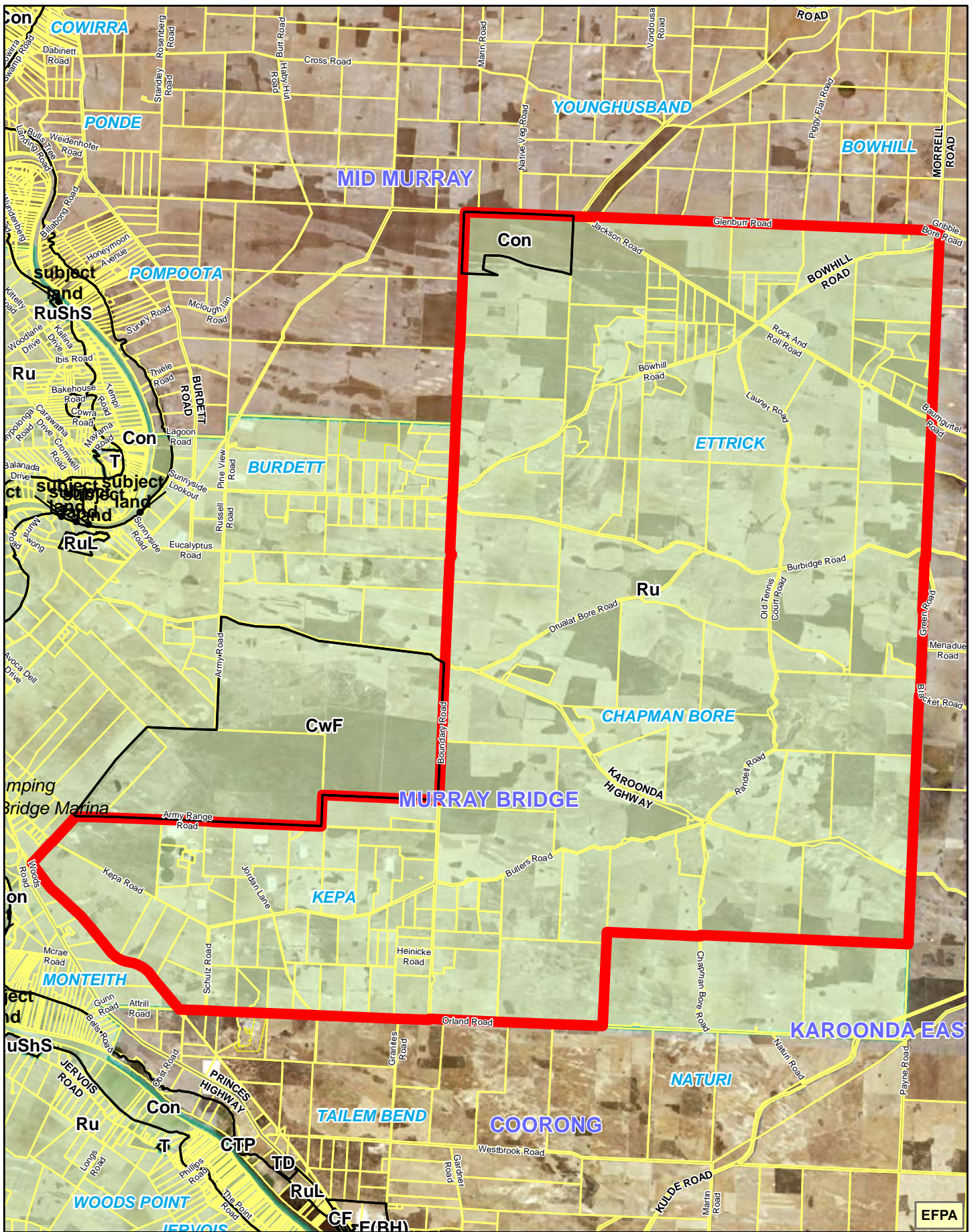
ENVIRONMENT & FOOD PRODUCTION REVIEW 2021

- P&D Code Zones**
- CF - Community Facilities
 - Con - Conservation
 - E - Employment
 - GN - General Neighbourhood
 - LAC - Local Activity Centre
 - Rec - Recreation
 - Ru - Rural
 - RuL - Rural Living
 - RuN - Rural Neighbourhood
 - SN - Suburban Neighbourhood

- EFPA Submission
- Environment and Food Production Areas
- P&D Code Zones
- Parcel Cadastre

PLN ID: 6015
 410 m
 Reference Scale: 1:14,000

Submission No: 85Q
 Date: 8/10/2021
 69 ha
 Employment P and D Code Zone
 MURRAY BRIDGE EAST
 MURRAY BRIDGE



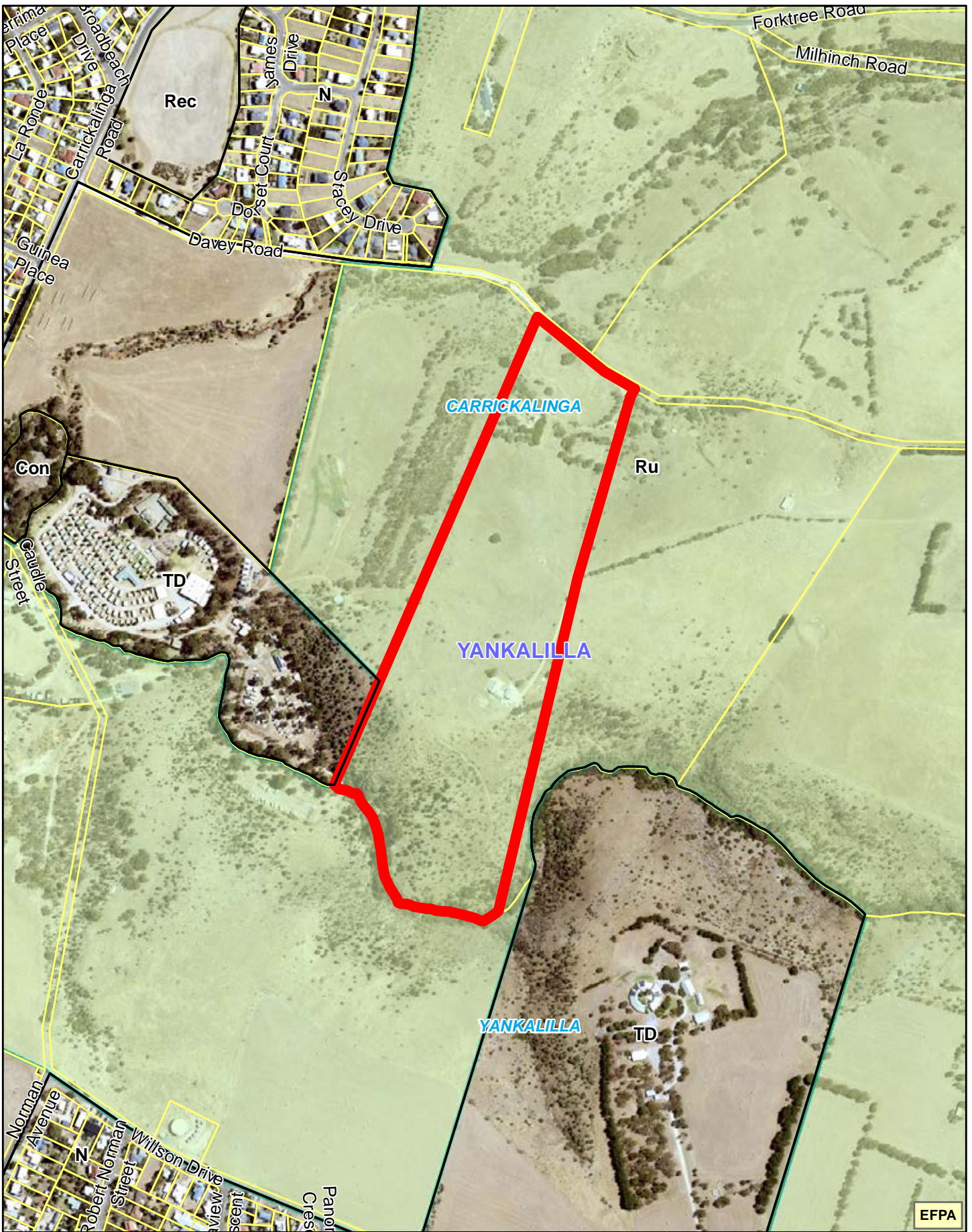
ENVIRONMENT & FOOD PRODUCTION REVIEW 2021

- P&D Code Zones**
- BN - Business Neighbourhood
 - CF - Community Facilities
 - CTP - Caravan and Tourist Park
 - Con - Conservation
 - CwF - Commonwealth Facilities
 - E(BH) - Employment (Bulk Handling)
 - Ru - Rural
 - RuL - Rural Living
 - RuShS - Rural Shack Settlement
 - SE - Strategic Employment
 - T - Township
 - TD - Tourism Development

- EFPA Submission
- Environment and Food Production Areas
- P&D Code Zones
- Parcel Cadastre

PLN ID: 6015
 4,400 m
 Reference Scale: 1:150,000

Submission No: 85R
 Date: 8/10/2021
 37126.5 ha
 suburbs of Kepa Chapman Bore Ettrick
 KEPA
 MURRAY BRIDGE
 Page 107 of 112



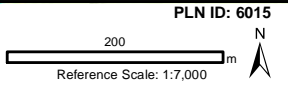
EFPA



ENVIRONMENT & FOOD PRODUCTION REVIEW 2021

- P&D Code Zones**
 Con - Conservation
 N - Neighbourhood
 Rec - Recreation
 Ru - Rural
 TD - Tourism Development

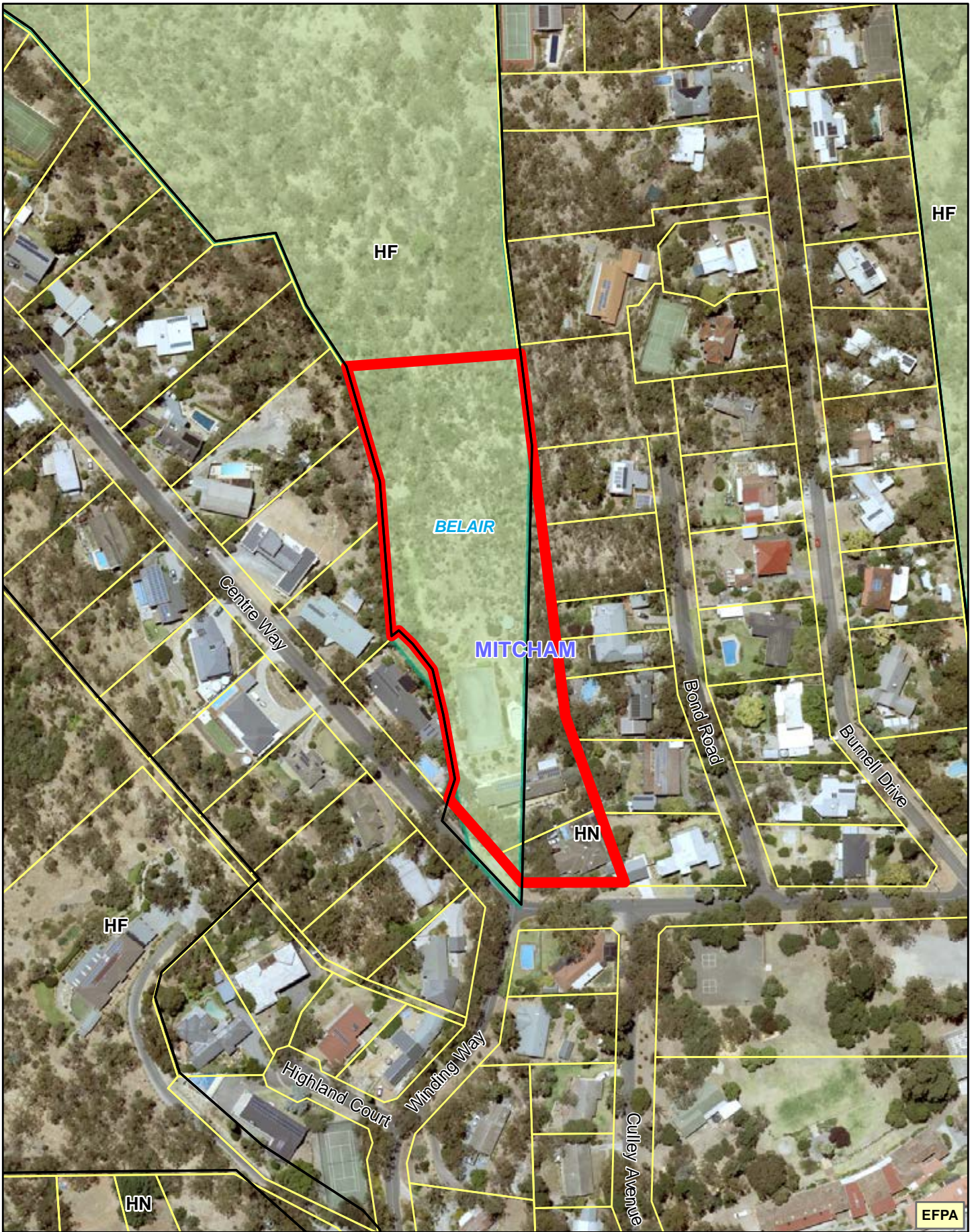
- EFPA Submission
- Environment and Food Production Areas
- P&D Code Zones
- Parcel Cadastre



Submission No: 86

Date: 8/10/2021

16 ha
 84 Davey Rd
 CARRICKALINGA
 YANKALILLA



HF

HF

BELAIR

MITCHAM

HN

HF

HN

ENVIRONMENT & FOOD PRODUCTION REVIEW 2021

P&D Code Zones
 HF - Hills Face
 HN - Hills Neighbourhood

- EFPA Submission
- Environment and Food Production Areas
- P&D Code Zones
- Parcel Cadastre

PLN ID: 6015
 50 m
 Reference Scale: 1:2,000

Submission No: 87A

Date: 8/10/2021

1.2 ha
 2a Centre Way Belair
 BELAIR
 MITCHAM



EFPA



EFPA



ENVIRONMENT & FOOD PRODUCTION REVIEW 2021

P&D Code Zones
 HF - Hills Face
 HN - Hills Neighbourhood
 SN - Suburban Neighbourhood

- EFPA Submission
- Environment and Food Production Areas
- P&D Code Zones
- Parcel Cadastre

PLN ID: 6015
 50 m
 Reference Scale: 1:2,000

Submission No: 87B

Date: 8/10/2021

7.9 ha
 5 Mt Barker Rd
 URRBRAE
 MITCHAM



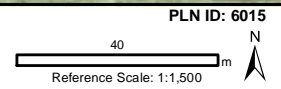
EFPA



ENVIRONMENT & FOOD PRODUCTION REVIEW 2021

P&D Code Zones
 HF - Hills Face
 SN - Suburban Neighbourhood

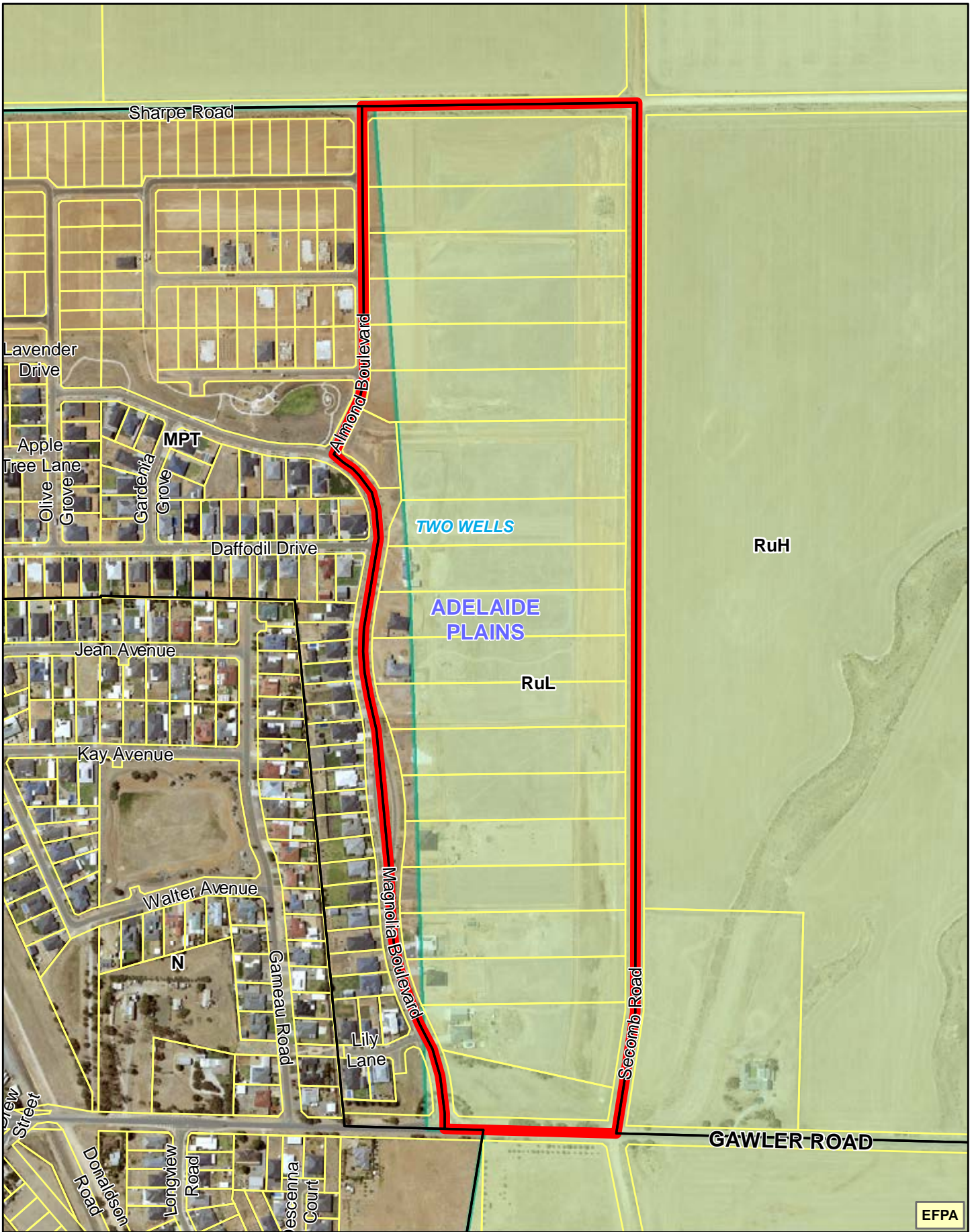
- EFPA Submission
- Environment and Food Production Areas
- P&D Code Zones
- Parcel Cadastre



Submission No: 87C

Date: 8/10/2021

0.1 ha
 57 Birksgate Dr
 URRBRAE
 MITCHAM



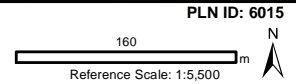
EPPA



ENVIRONMENT & FOOD PRODUCTION REVIEW 2021

P&D Code Zones
 MPT - Master Planned Township
 N - Neighbourhood
 RuH - Rural Horticulture
 RuL - Rural Living

- EPPA Submission
- Environment and Food Production Areas
- P&D Code Zones
- Parcel Cadastre



Submission No: 91

Date: 8/10/2021

393.1 ha
 Magnolia Blvd
 TWO WELLS
 ADELAIDE PLAINS