











-  Primary Access
-  Minor Access (indicative location)
-  Connectivity through site (indicative alignment)
-  Primary Cycling/Walking (Coast / Vines to Onkaparinga River)
-  Concept Plan Boundary
-  Intersection Treatment
-  Storm Water Management
-  Open Space
-  Activity Centre



ONKAPARINGA
Concept Plan 124
HACKHAM