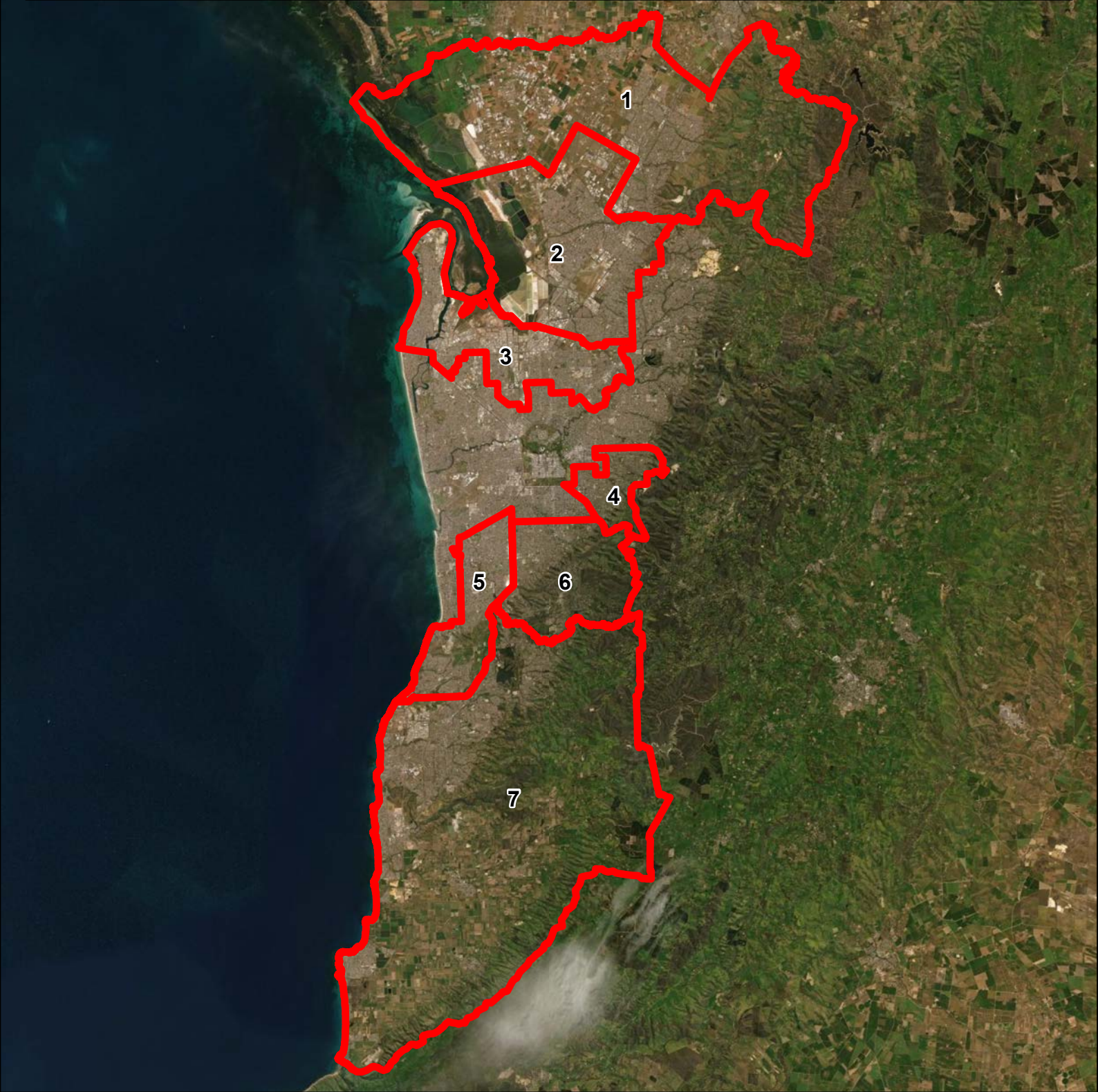


Flood Hazard Mapping Update Code Amendment (Metro)

Designated Entity: State Agency



Key LGA

- 1 Playford
- 2 Salisbury
- 3 Port Adelaide Enfield
- 4 Burnside
- 5 Marion
- 6 Mitcham
- 7 Onkaparinga


Affected Area (ha): 184894.7

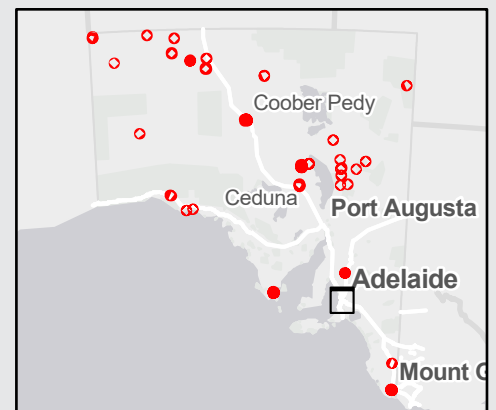


Government of South Australia
Department for Trade
and Investment

0 10,000 m



 Affected Area



Publish Date : 8/12/2022

© Government of South Australia 2022