

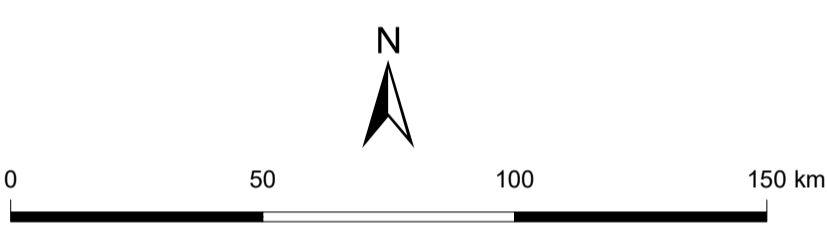


Planning and Design Code Phase 1 Sloping Land Overlay

 Sloping Land
 Phase 1 extent



Produced by Department of Planning, Transport and Infrastructure
Planning and Land Use Services Division
GPO Box 1815 Adelaide SA 5001
www.sa.gov.au
Lambert Conformal Conic
20 May 2019

© Government of South Australia 2019
No part of this document may be reproduced, stored in a retrieval system, or transmitted in any form or by any means, without the prior written permission of the publisher, Department of Planning, Transport and Infrastructure.
While every reasonable effort has been made to ensure that this document is correct at the time of publication, the State of South Australia and its agencies, representatives, employees and contractors assume no liability for any errors or omissions, or for any consequences of any action or inaction taken in reliance on the information contained in this document.

